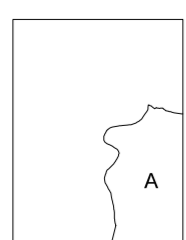


5
000

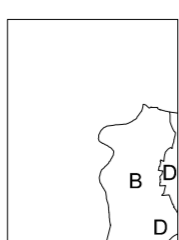
SAMOBOR - 39

Zagreb, rujan 2012.


5
076
000



KATASTARSKE OPĆINE:
A - Gornji Stenjevec



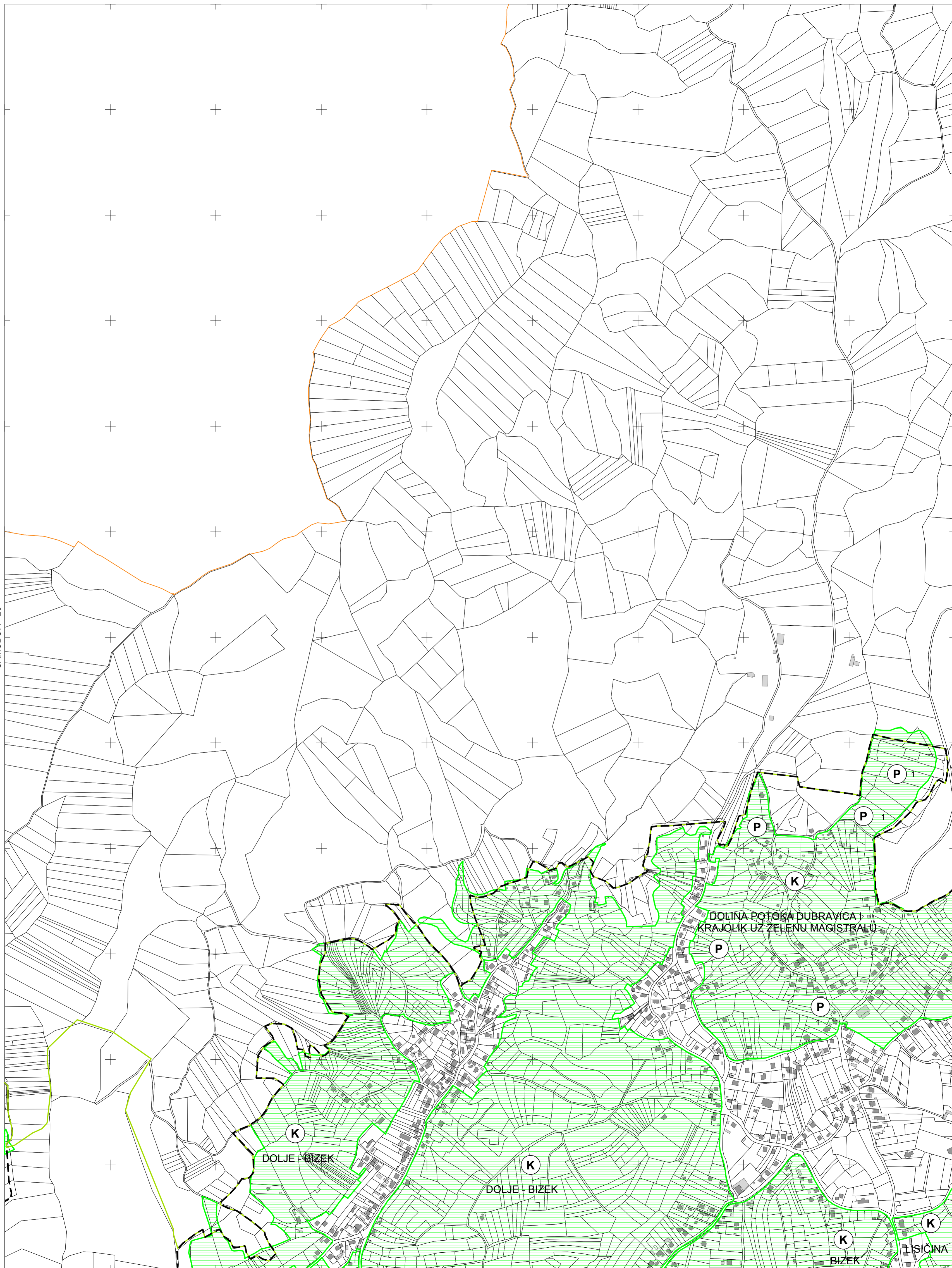
IZMJERA:
A - tahimetrija, ortogonal
B - fotogrametrija
C - komasacija
D - grafička



MJERILO 1:5000

SAMOBOR - 29

ZAGREB - 21

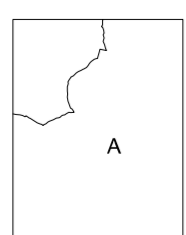


5
567
000

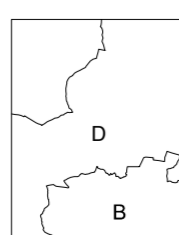
SAMOBOR - 40

Izrada: Gradski ured za katastar i geodetske poslove Grada Zagreba
prosinac 2013.


5
076
500



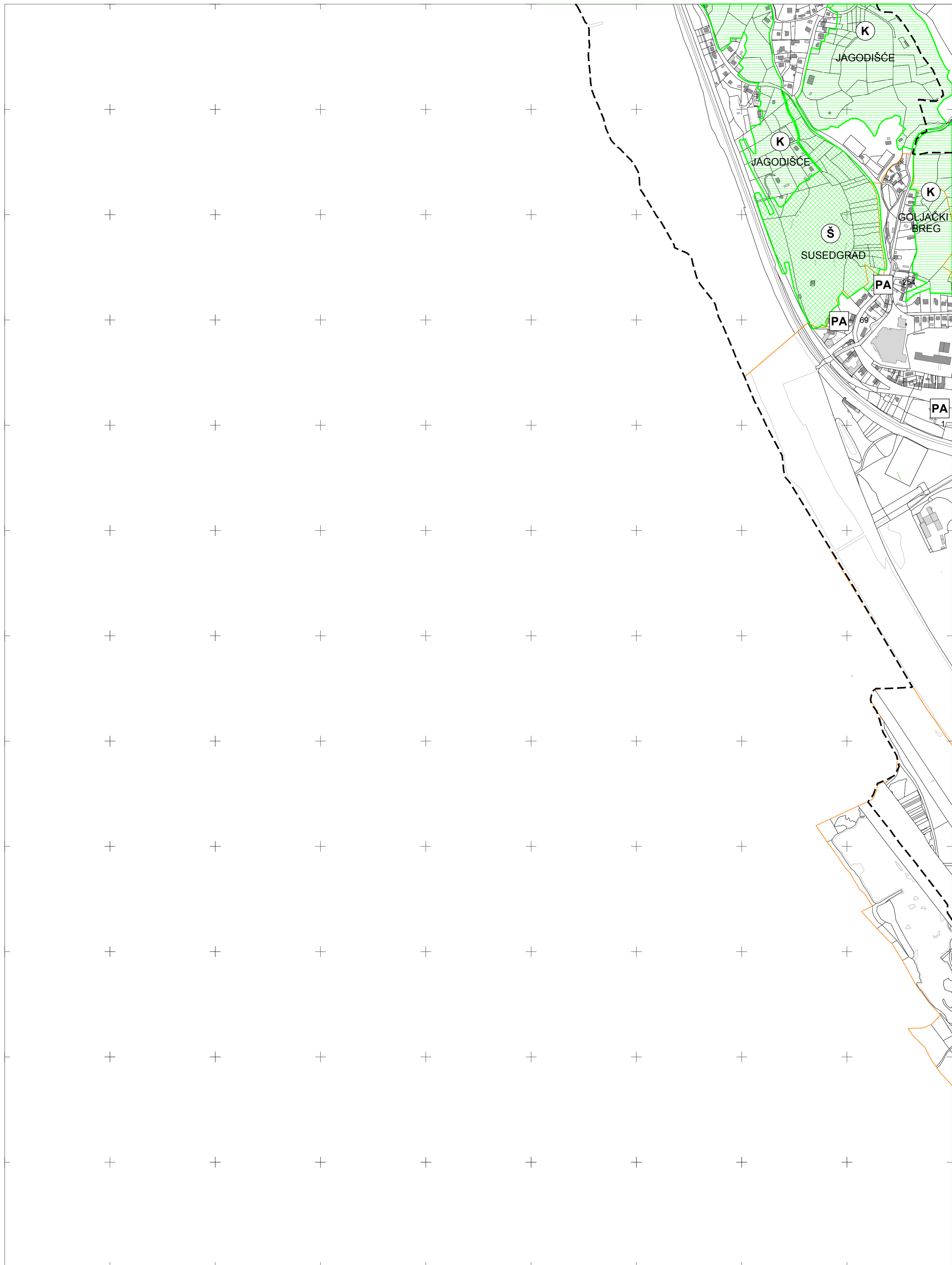
KATASTARSKE OPĆINE:
A - Gornji Stenjevec



IZMJERA:
A - tahimetrija, ortogonal
B - fotogrametrija
C - komasacija
D - grafička



MJERILO 1:5000

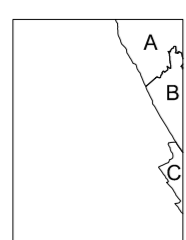


SAMOBOR - 40

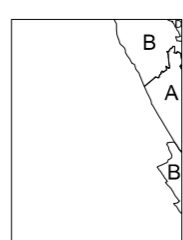
SAMOBOR - 49

Izrada: Gradski ured za katastar i geodetske poslove Grada Zagreba
prosinac 2013.


5
563
000



KATASTARSKE OPĆINE:
 A - Gornji Stenjevec
 B - Podsused
 C - Lučko



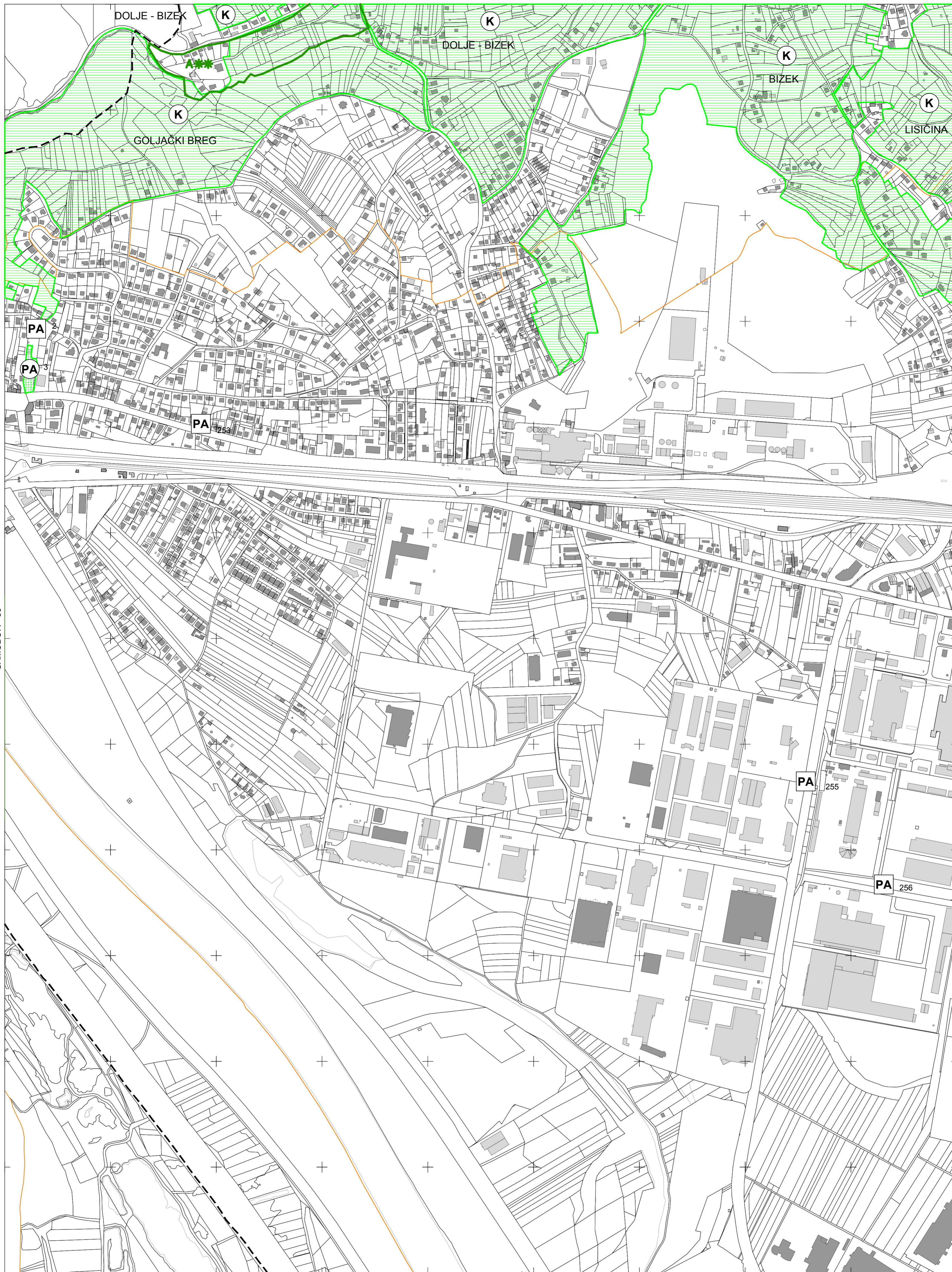
IZMJERA:
 A - tahimetrija, ortogonal
 B - fotogrametrija
 C - komasacija
 D - grafička



MJERILO 1:5000

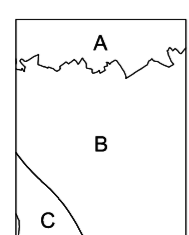
5
073
000

5
615
250

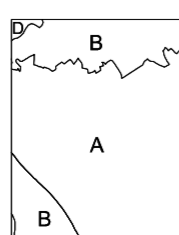


SAMOBOR - 39


ZAGREB - 31

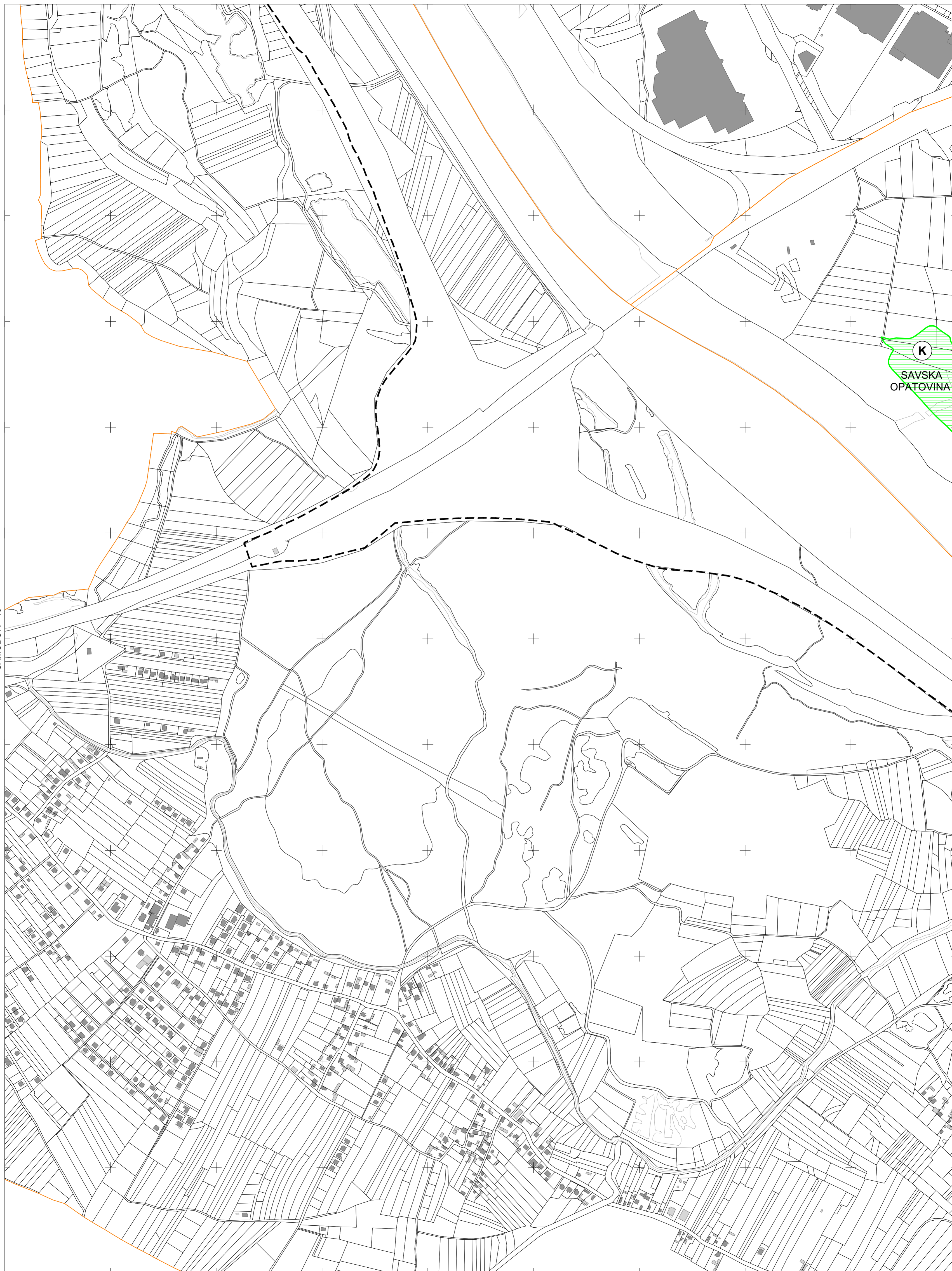


KATASTARSKE OPĆINE:
A - Gornji Slenjevec
B - Podsused
C - Lučko



IZMJERA:
A - tahimetrija, ortogonal
B - fotogrametrija
C - komasacija
D - grafička





SAMOBOR - 49

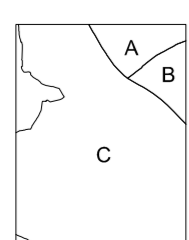
ZAGREB - 41

JASTREBARSKO - 10

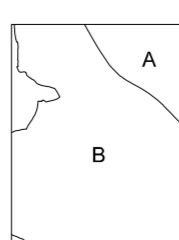
Izrada: Gradski ured za katastar i geodetske poslove Grada Zagreba
prosinac 2013.

5
565
290


5
070
567
500



KATASTARSKE OPĆINE:
 A - Podsused
 B - Stenjevec
 C - Lučko



IZMJERA:
 A - tahimetrija, ortogonal
 B - fotogrametrija
 C - komasacija
 D - grafička



MJERILO 1:5000



JASTREBARSKO - 10

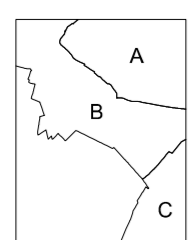
VELIKA GORICA - 2

VELIKA GORICA - 11

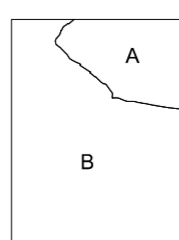
Izrada: Gradski ured za katastar i geodetske poslove Grada Zagreba
prosinac 2013.

5
067
000
5
599
750


5
497
000



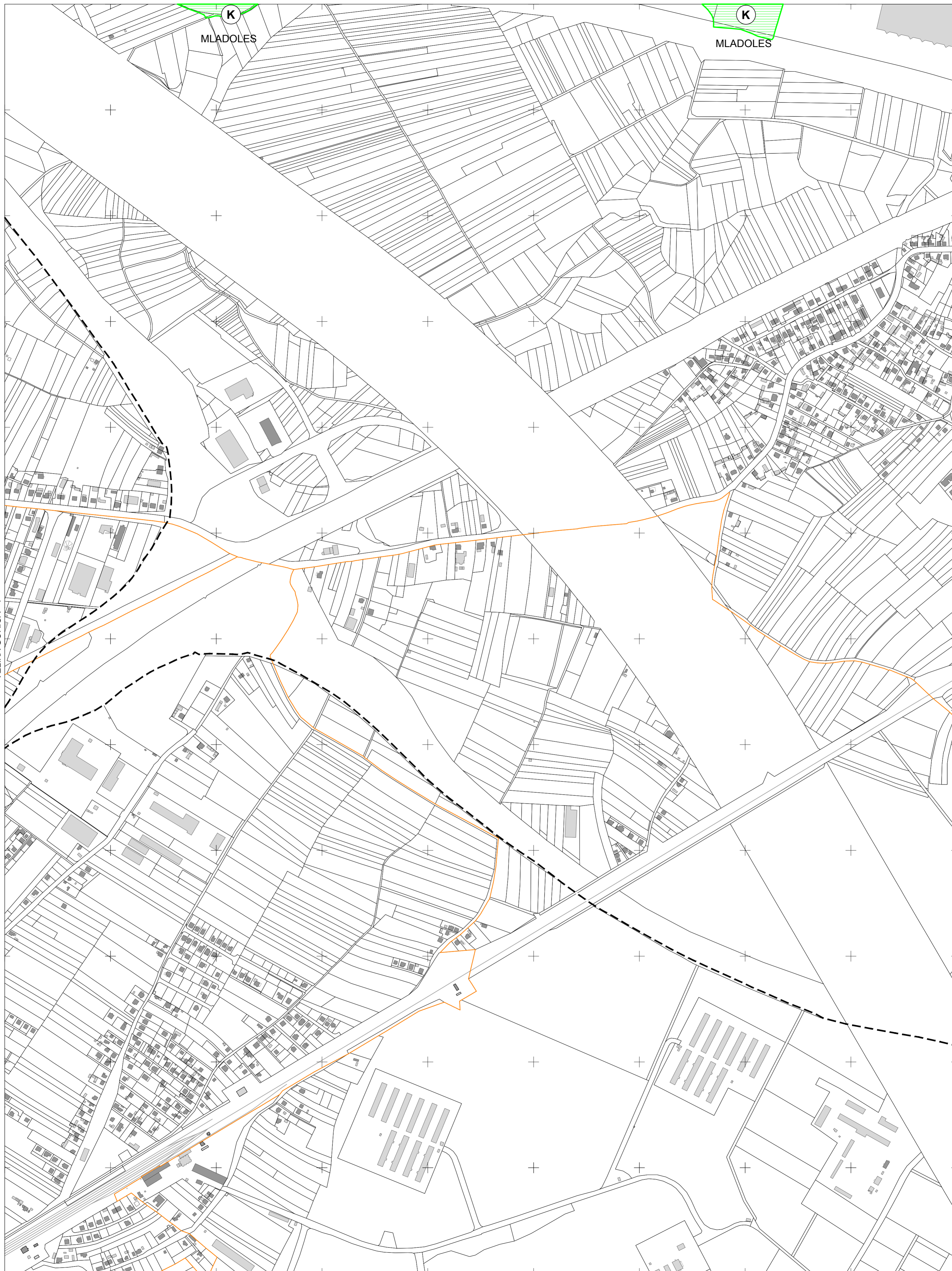
KATASTARSKE OPĆINE:
 A - Blato
 B - Lučko
 C - Demerje



IZMJERA:
 A - tahimetrija, ortogonal
 B - fotogrametrija
 C - komasacija
 D - grafička



MJERILO 1:5000



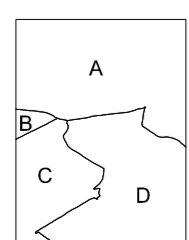
VELIKA GORICA - 1

VELIKA GORICA - 3

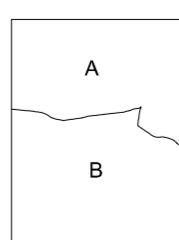
VELIKA GORICA - 12

05/695


5
067
000
572
000



KATASTARSKE OPĆINE:
 A - Blato
 B - Lučko
 C - Demerje
 D - Brezovica



IZMJERA:
 A - tahimetrija, ortogonal
 B - fotogrametrija
 C - komasacija
 D - grafička



MJERILO 1:5000

Izrada: Gradski ured za katastar i geodetske poslove Grada Zagreba
 prosinac 2013.



VELIKA GORICA - 2

VELIKA GORICA - 4

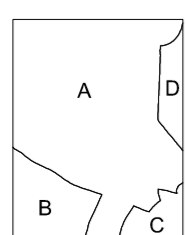
VELIKA GORICA - 13

Izrada: Gradski ured za katastar i geodetske poslove Grada Zagreba
prosinac 2013.

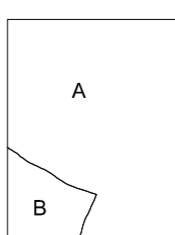
5
572
000

5
067
000


574
250



KATASTARSKE OPĆINE:
 A - Blato
 B - Brezovica
 C - Čehi
 D - Klara



IZMJERA:
 A - tahimetrija, ortogonal
 B - fotogrametrija
 C - komasacija
 D - grafička



MJERILO 1:5000



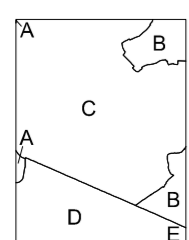
VELIKA GORICA - 3

VELIKA GORICA - 5

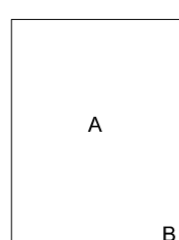
VELIKA GORICA - 14

Izrada: Gradski ured za katastar i geodetske poslove Grada Zagreba
prosinac 2013.


5
230



KATASTARSKE OPĆINE:
 A - Blato
 B - Zaprudski Otok
 C - Klara
 D - Čehi
 E - Odra



IZMJERA:
 A - tahimetrija, ortogonal
 B - fotogrametrija
 C - komasacija
 D - grafička



MJERILO 1:5000

VELIKA GORICA - 4

5
067
000

5
576
500



VELIKA GORICA - 4

VELIKA GORICA - 6

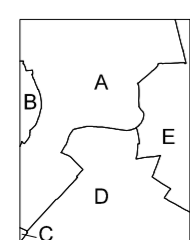
VELIKA GORICA - 15

Izrada: Gradski ured za katastar i geodetske poslove Grada Zagreba
prosinac 2013.

005
945
5

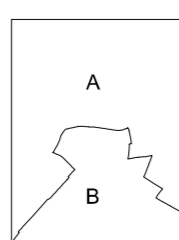
5
067
000

5
578
750




KATASTARSKE OPĆINE:

- A - Zapruški Otok
- B - Klara
- C - Čehi
- D - Odra
- E - Jakuševac



IZMJERA:

- A - tahimetrija, ortogonal
- B - fotogrametrija
- C - komasacija
- D - grafička



MJERILO 1:5000



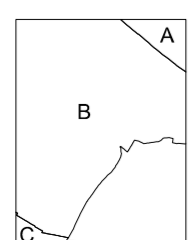
VELIKA GORICA - 5

VELIKA GORICA - 7


VELIKA GORICA - 16

05/5
82/5


5
067
000



KATASTARSKE OPĆINE:
A - Zrinjak
B - Jakuševac
C - Odra



IZMJERA:
A - tahimetrija, ortogonal
B - fotogrametrija
C - komasacija
D - grafička



MJERILO 1:5000

Izrada: Gradski ured za katastar i geodetske poslove Grada Zagreba
prosinac 2013.

VELIKA GORICA - 6

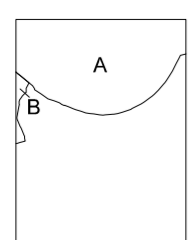
5
581
000



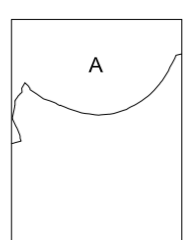
VELIKA GORICA - 6

VELIKA GORICA - 8


5
000



KATASTARSKE OPĆINE:
A - Žitnjak
B - Jakuševac



IZMJERA:
A - tahimetrija, ortogonal
B - fotogrametrija
C - komasacija
D - grafička




MJERILO 1:5000

Izrada: Gradski ured za katastar i geodetske poslove Grada Zagreba
prosinac 2013.

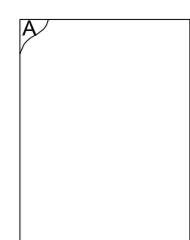
5
067
000

5
000

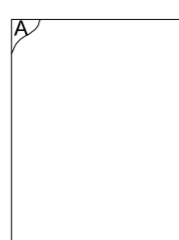


VELIKA GORICA - 7

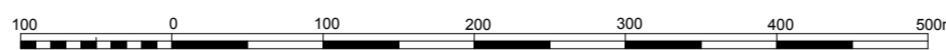
023 5



KATASTARSKE OPĆINE:
A - Zlinjak



IZMJERA:
A - tahimetrija, ortogonal
B - fotogrametrija
C - komasacija
D - grafička



MJERILO 1:5000

Izrada: Gradski ured za katastar i geodetske poslove Grada Zagreba
prosinac 2013.



005
945
5

ZAGREB - 15

Izrada: Gradski ured za katastar i geodetske poslove Grada Zagreba
prosinac 2013.

5
082
000
578
750

KATASTARSKE OPĆINE:

A - Markuševac

B - Gračani


IZMJERA:

A - tahimetrija, ortogonal

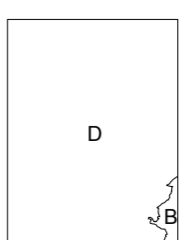
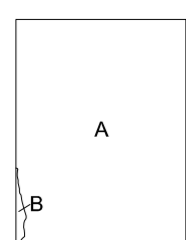
B - fotogrametrija

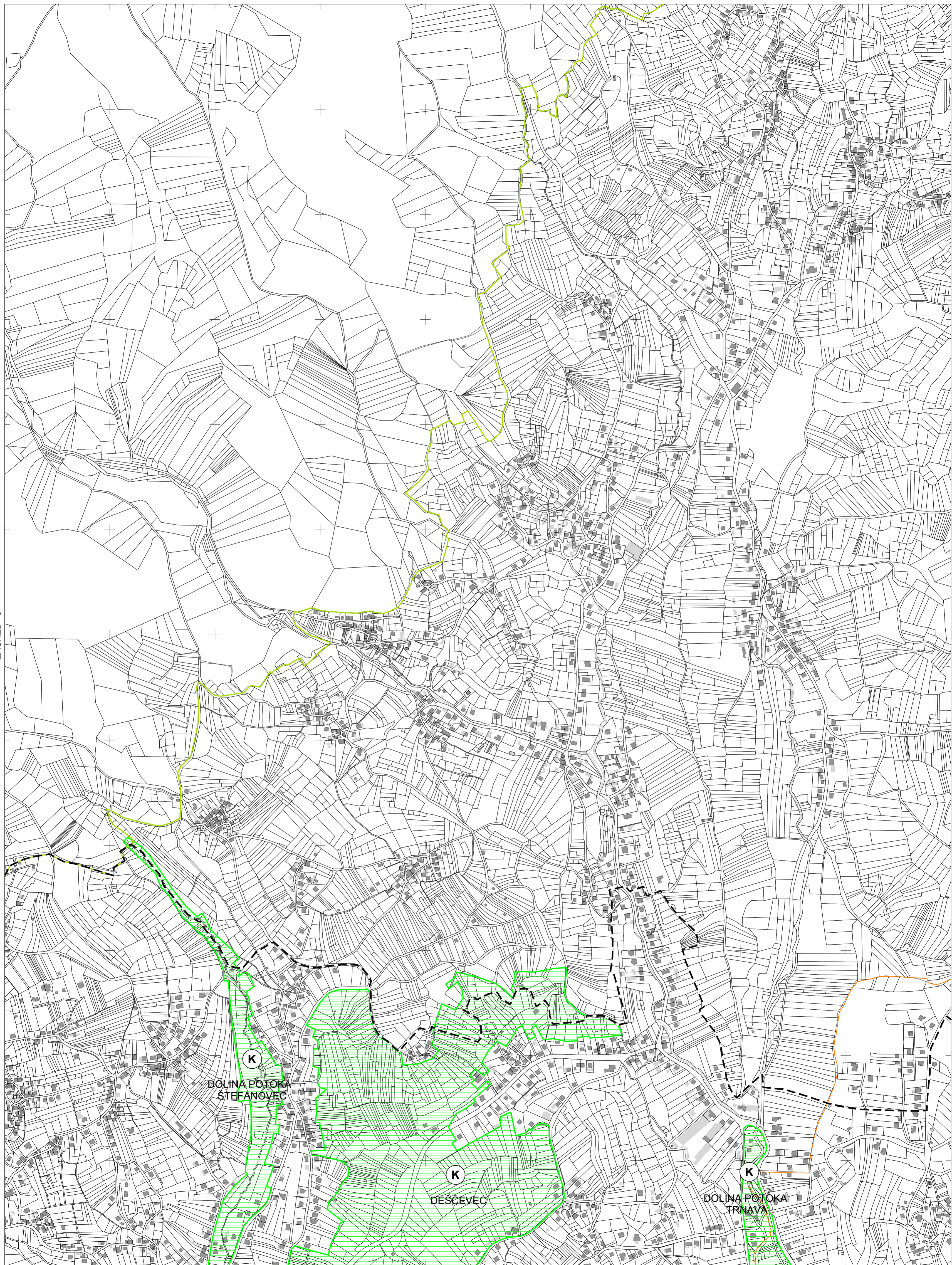
C - komasacija

D - grafička



MJERILO 1:5000





ZAGREB - 5

ZAGREB - 7

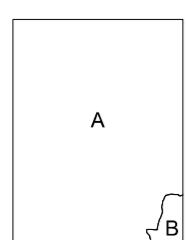
05/15
87/5

ZAGREB - 16

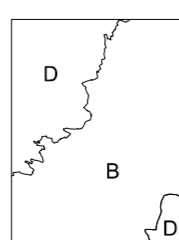
Izradba: Gradski ured za katastar i geodetske poslove Grada Zagreba
prosinac 2013.

5
082
000


5/11



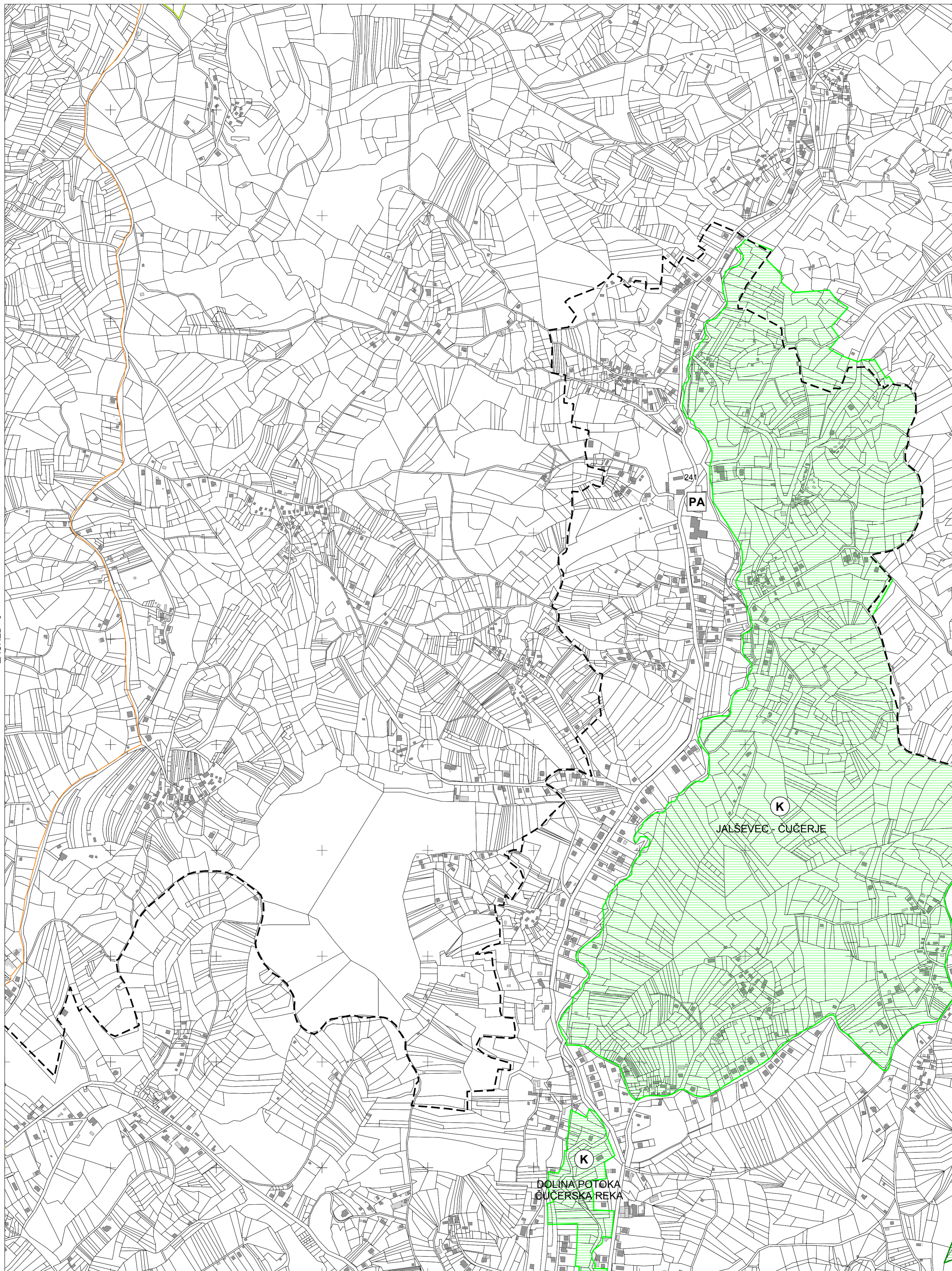
KATASTARSKA OPĆINE:
A - Markuševac
B - Čučerje



IZMJERA:
A - tahimetrija, ortogonal
B - fotogrametrija
C - komasacija
D - graficka



MJERILO 1:5000



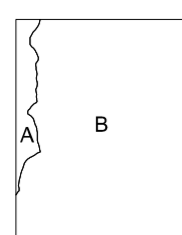
ZAGREB - 6

ZAGREB - 8

ZAGREB - 17

5
000

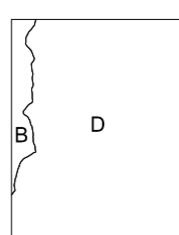
5
082
000



KATASTARSKE OPĆINE:

A - Markuševac

B - Čučerje




IZMJERA:

A - tahimetrija, ortogonal

B - fotogrametrija

C - komasacija

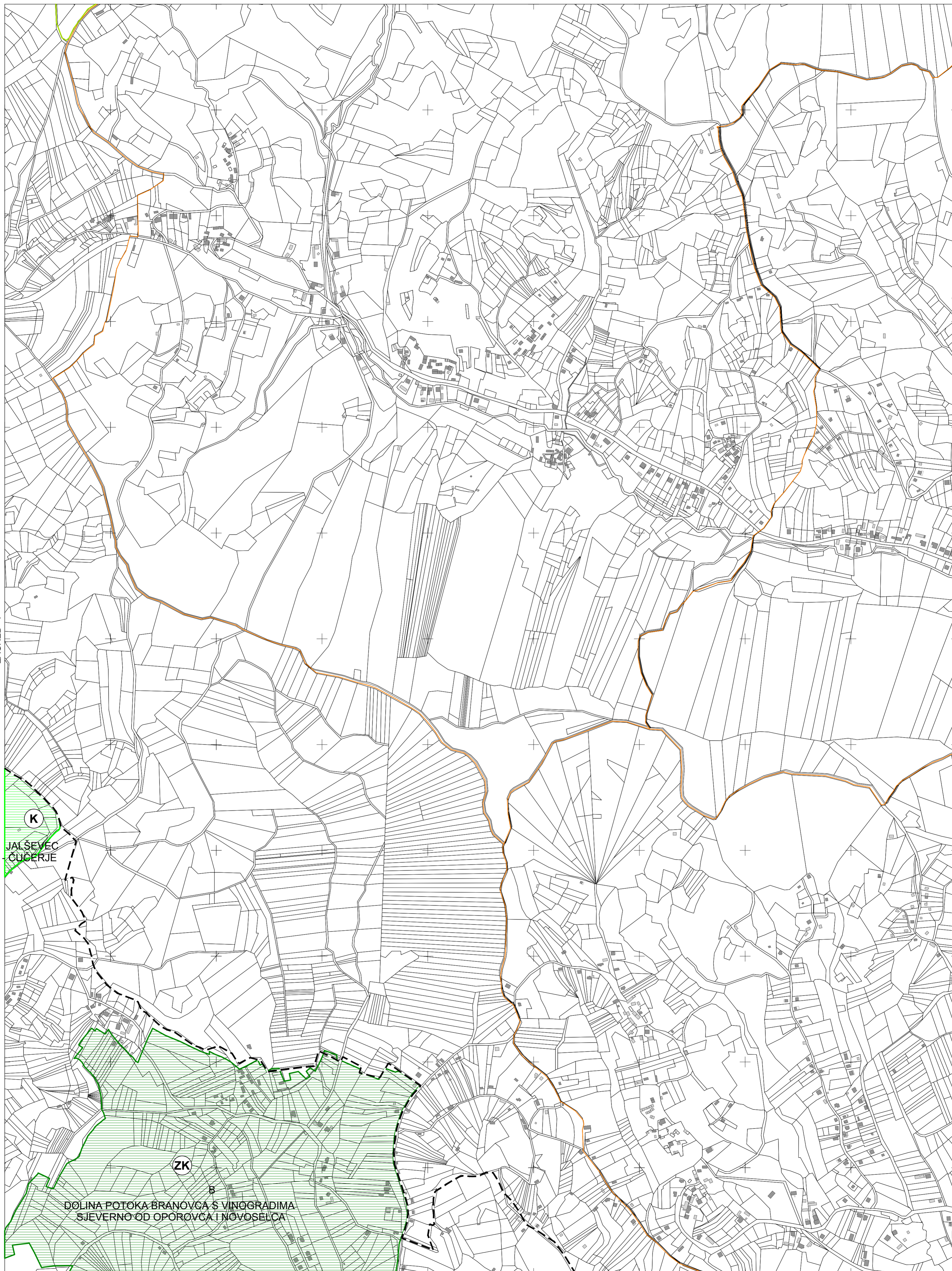
D - grafička



MJERILO 1:5000

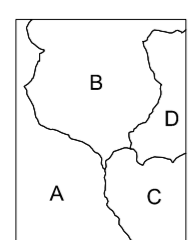
Izrada: Gradski ured za katastar i geodetske poslove Grada Zagreba
prosinac 2013.

5
082
000




5
503
200


ZAGREB - 8



KATASTARSKE OPĆINE:
 A - Čučerje
 B - Goranec
 C - Đurđekovec
 D - Vugrovec



IZMJERA:
 A - tahimetrija, ortogonal
 B - fotogrametrija
 C - komasacija
 D - grafička



MJERILO 1:5000

ZAGREB - 18

Izrada: Gradski ured za katastar i geodetske poslove Grada Zagreba
 prosinac 2013.

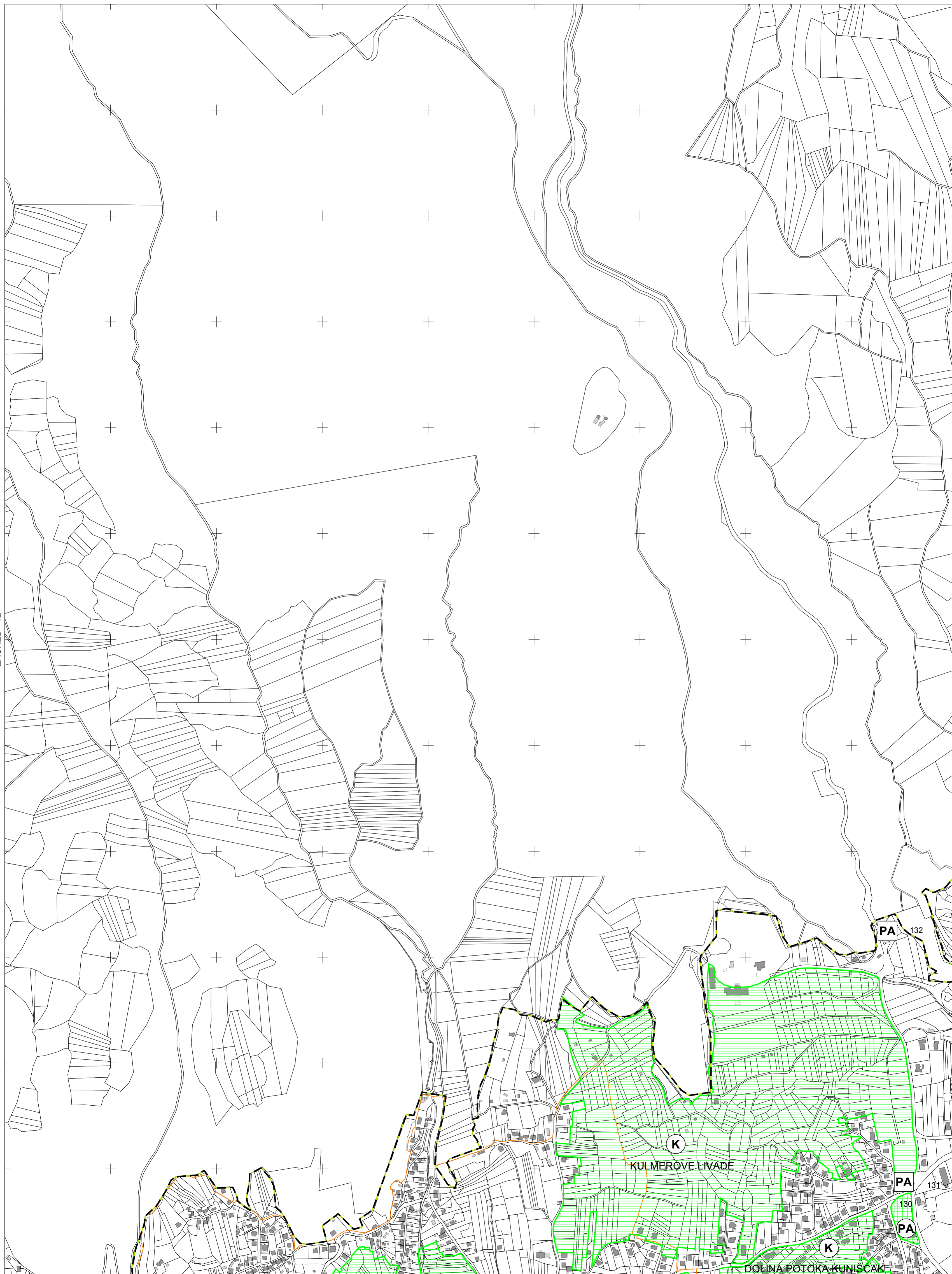
5
082
000

5
503
500

ZAGREB - 9

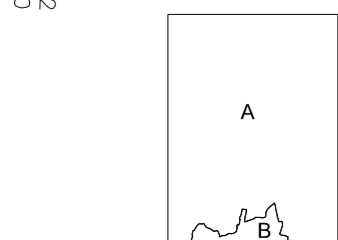
ZAGREB - 12

ZAGREB - 14

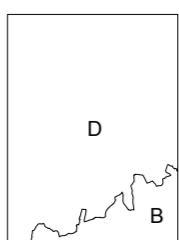


000
5
275

5
076
000
574
250



KATASTARSKE OPĆINE:
A - Sestine
B - Mikulčići



IZMJERA:
A - tahimetrija, ortogonal
B - fotogrametrija
C - komasacija
D - grafička

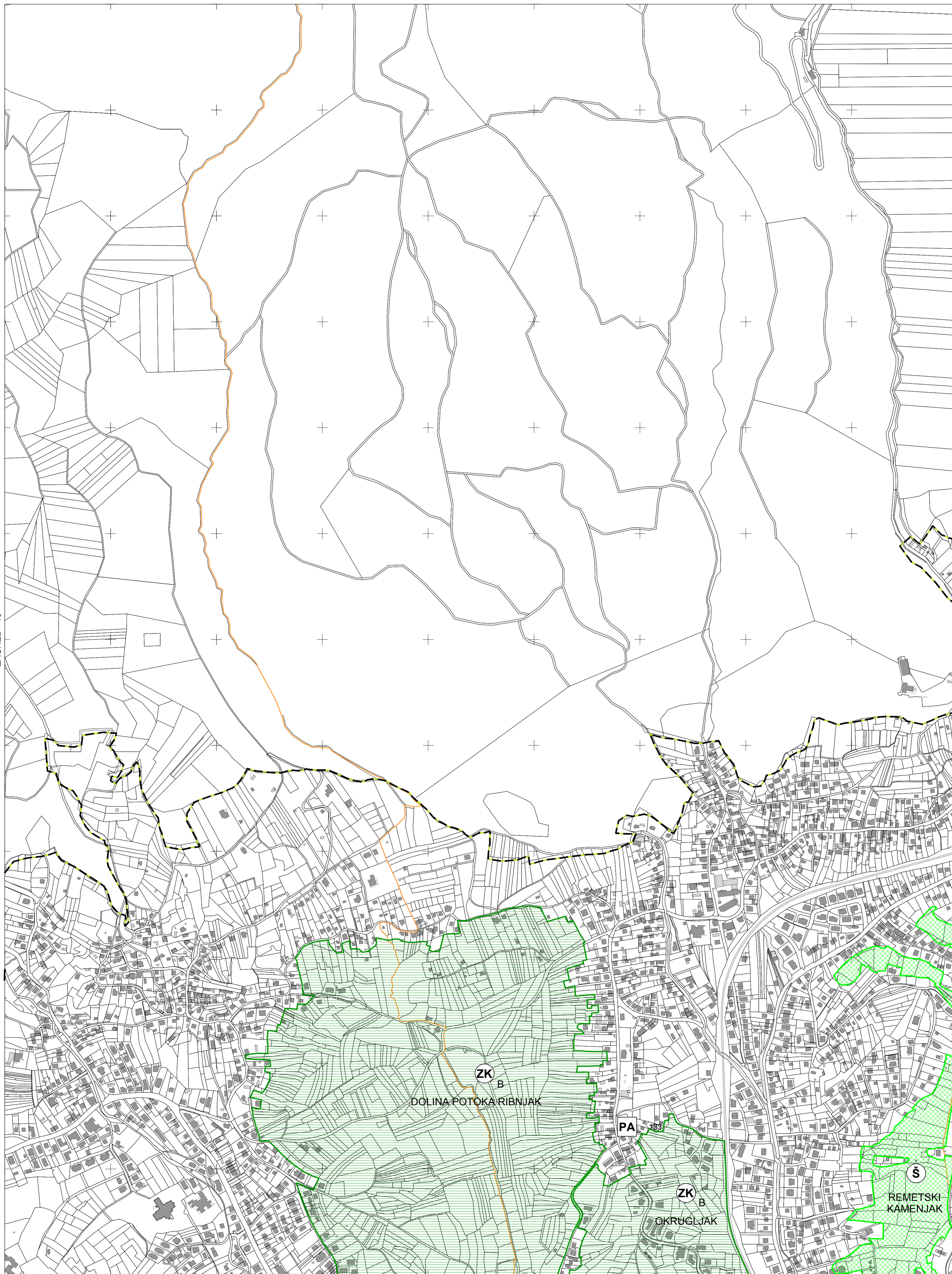


MJERILO 1:5000

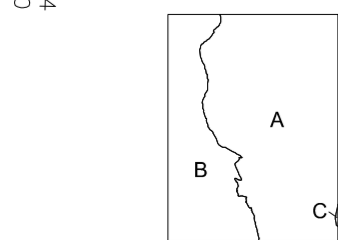
Izrada: Gradski ured za katastar i geodetske poslove Grada Zagreba
prosinac 2013.

ZAGREB - 13

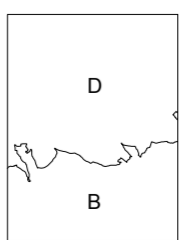
ZAGREB - 15



5
574
203



KATASTARSKE OPĆINE:
 A - Gračani
 B - Sesline
 C - Remete



IZMJERA:
 A - tahimetrija, ortogonal
 B - fotogrametrija
 C - komasacija
 D - grafička



MJERILO 1:5000

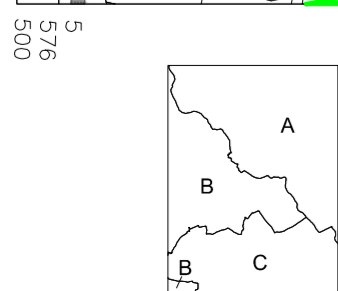
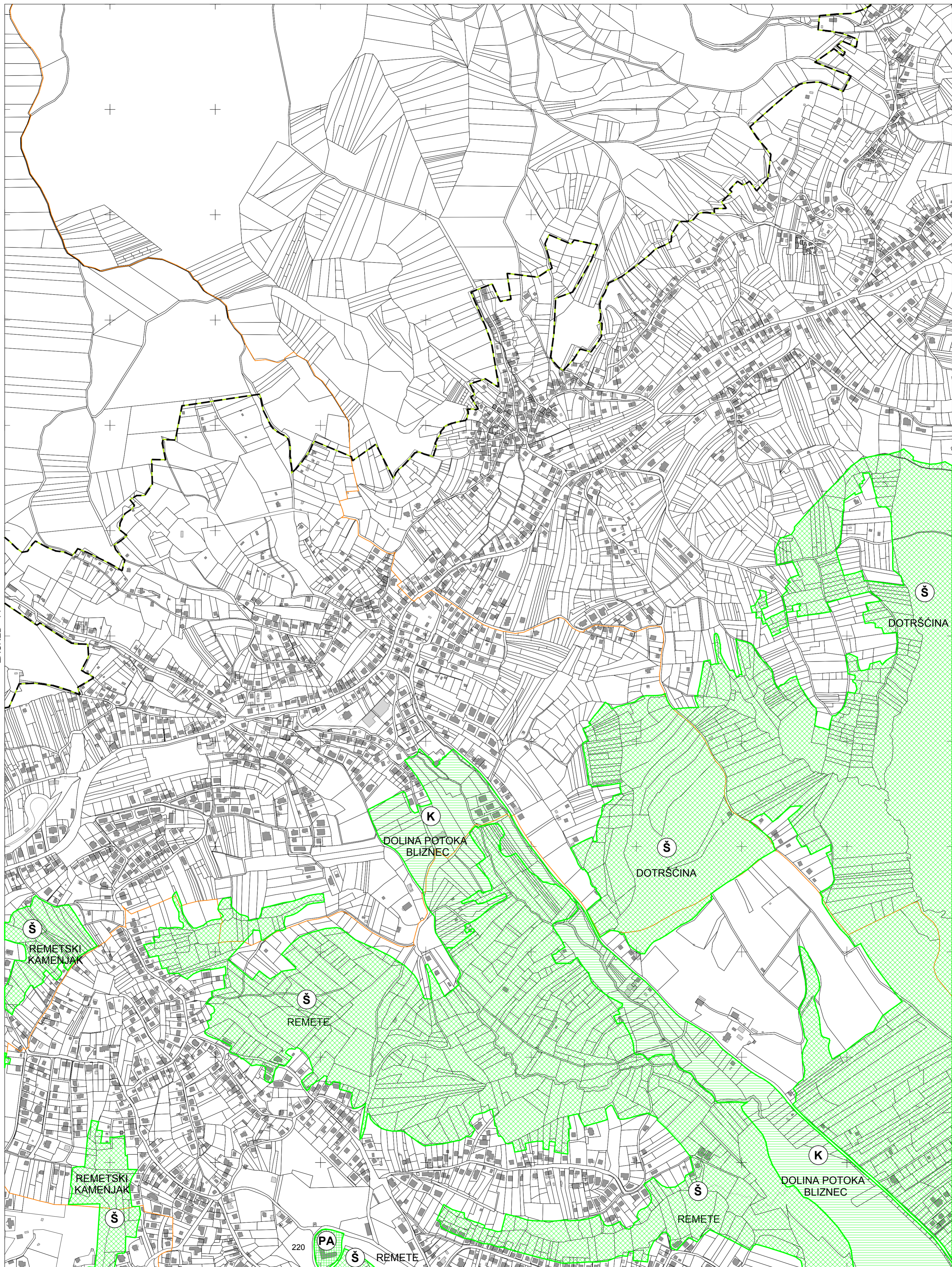
ZAGREB - 14

ZAGREB - 24

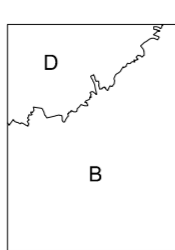
Izrada: Gradski ured za katastar i geodetske poslove Grada Zagreba
prosinac 2013.

5
079
000

576
500



KATASTRARSKÉ OPĆINE:
 A - Markuševac
 B - Gračani
 C - Remete

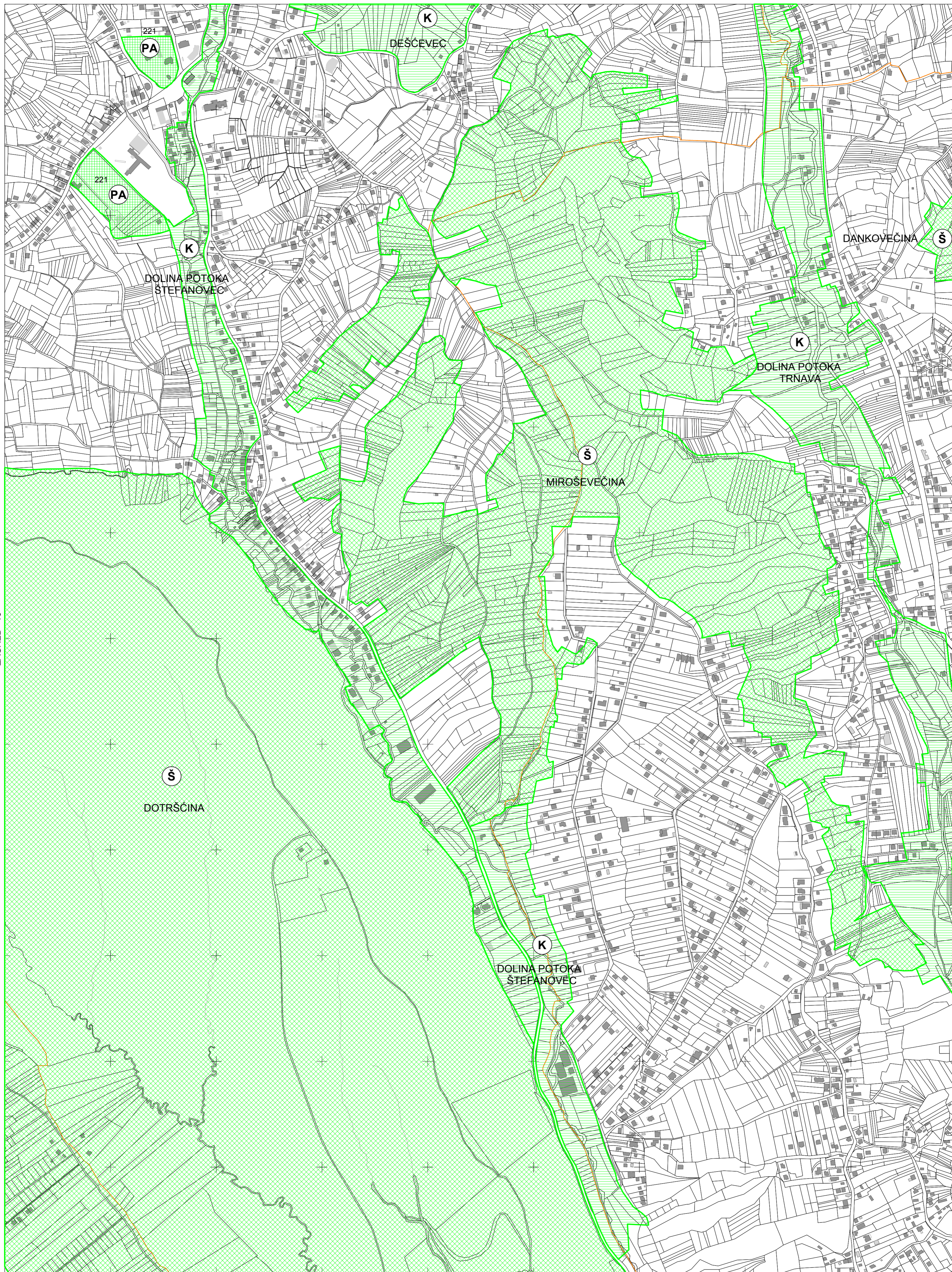


IZMJERA:
 A - tahimetrija, ortogonal
 B - fotogrametrija
 C - komasacija
 D - grafička



MJERILO 1:5000

Izrada: Gradski ured za katastar i geodetske poslove Grada Zagreba
 prosinac 2013.



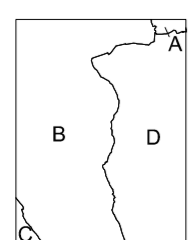
ZAGREB - 15

ZAGREB - 17

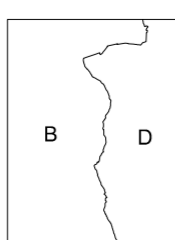
082
875
5

ZAGREB - 26


5
079
000



KATASTARSKE OPĆINE:
 A - Čučerje
 B - Markuševac
 C - Remete
 D - Granešina

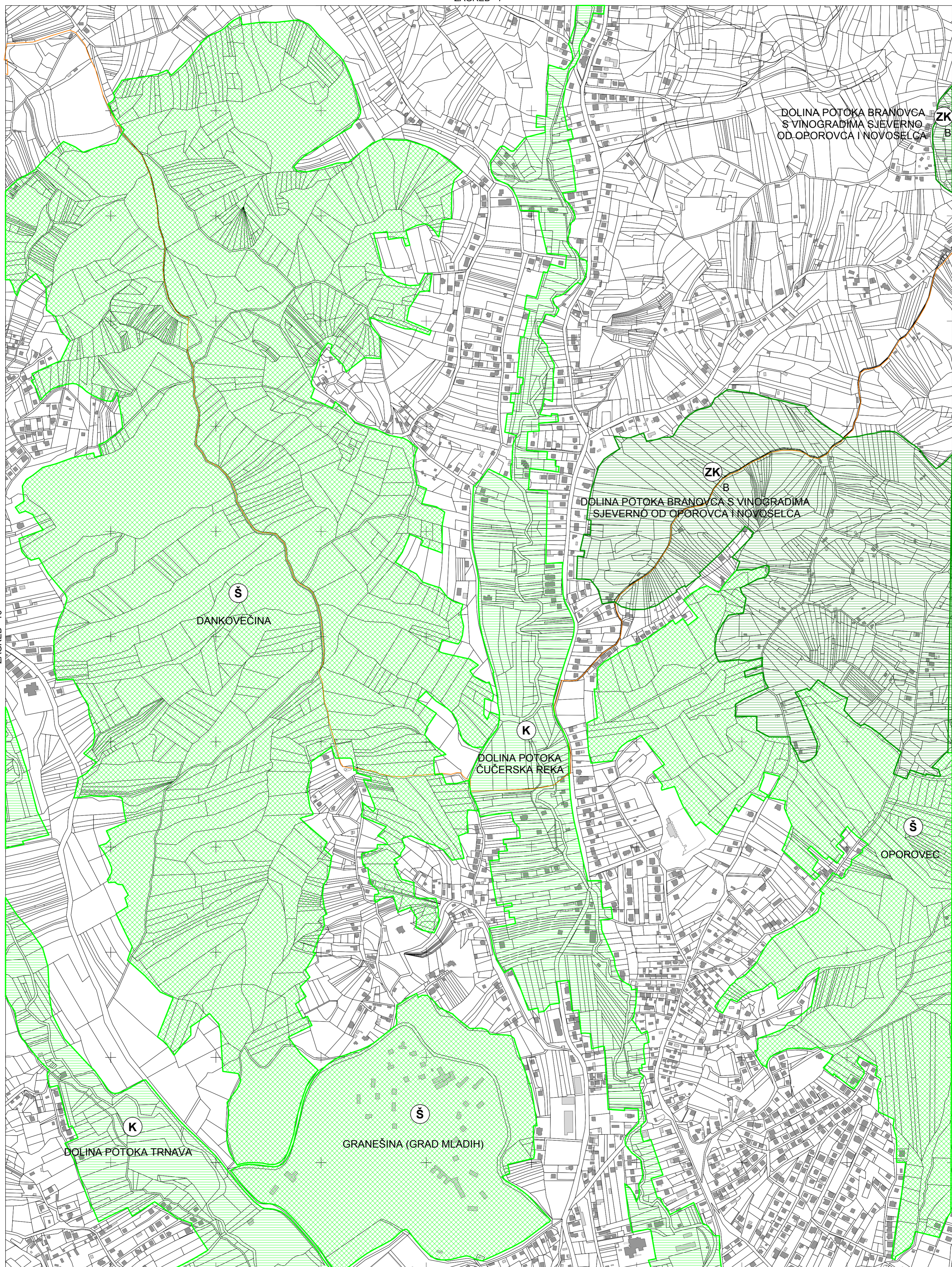


IZMJERA:
 A - tahimetrija, ortogonal
 B - fotogrametrija
 C - komasacija
 D - grafička



MJERILO 1:5000

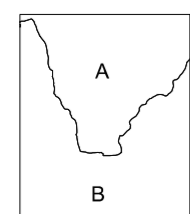
Izrada: Gradski ured za katastar i geodetske poslove Grada Zagreba
prosinac 2013.



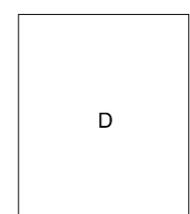
ZAGREB - 16

ZAGREB - 18

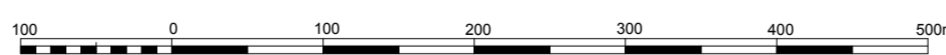
ZAGREB - 27



KATASTARSKE OPĆINE:
A - Čučerje
B - Granešina

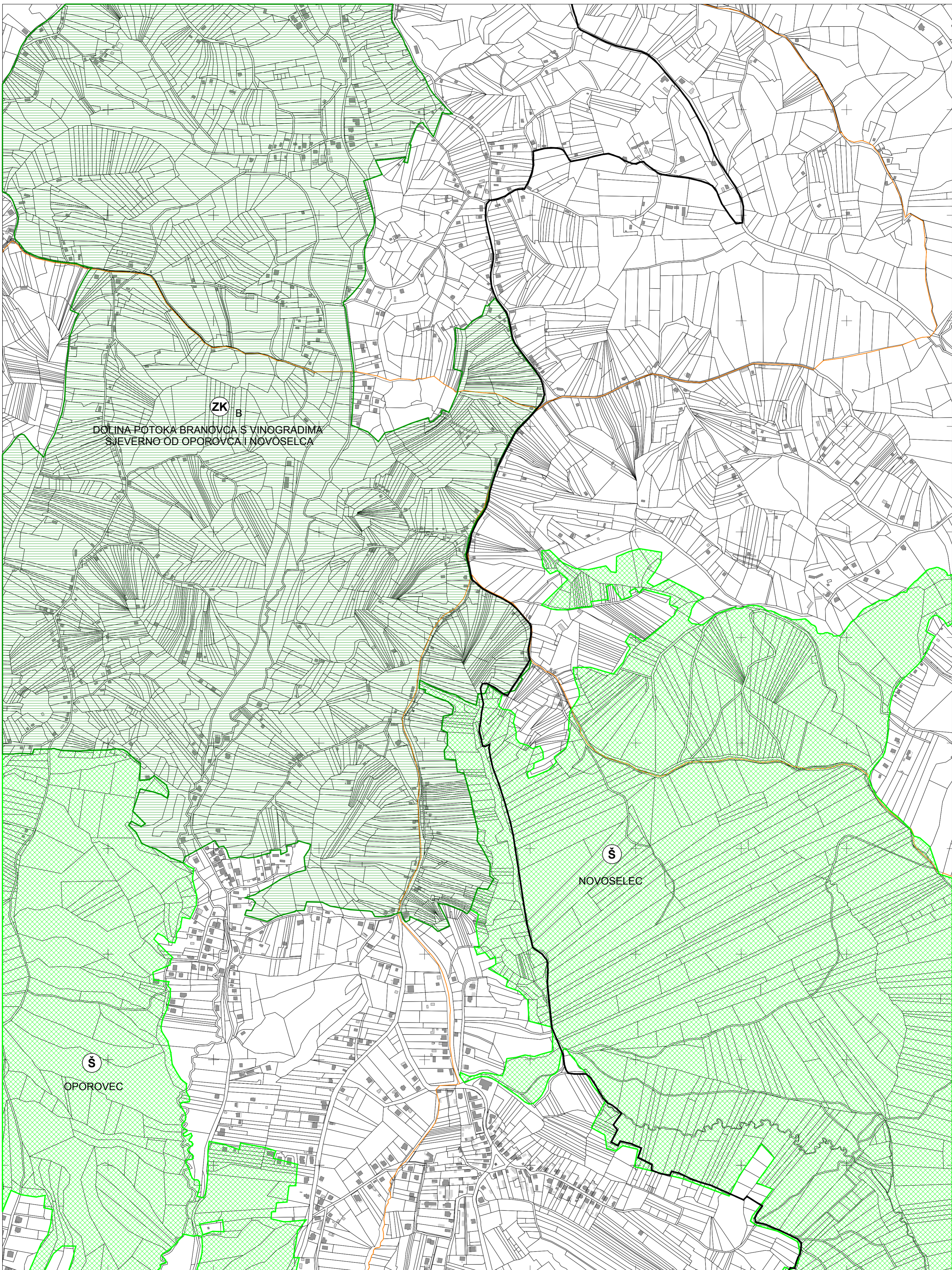


IZMJERA:
A - tahimetrija, ortogonal
B - fotogrametrija
C - komasacija
D - grafička



MJERILO 1:5000

Izrada: Gradski ured za katastar i geodetske poslove Grada Zagreba
prosinac 2013.



ZAGREB - 17

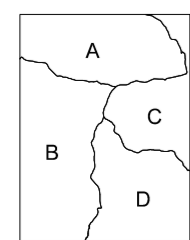
ZAGREB - 19

ZAGREB - 28

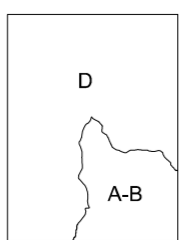
5
203

5
079
000

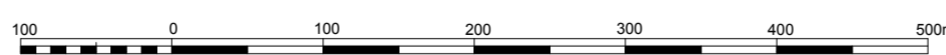
5
585
500



KATASTARSKE OPĆINE:
 A - Čučerje
 B - Granešina
 C - Durdakovec
 D - Sesvete

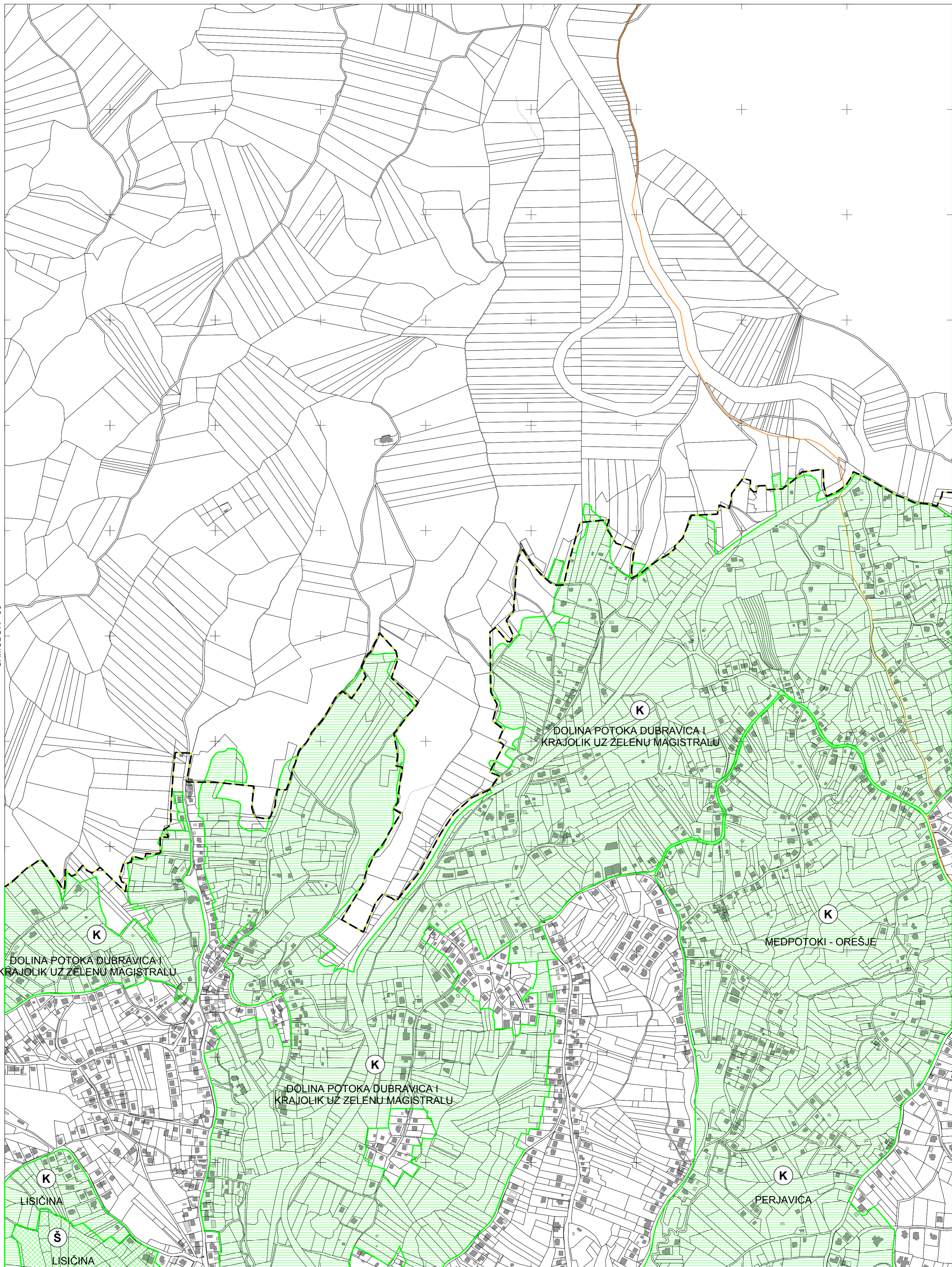


IZMJERA:
 A - tahimetrij, ortogonal
 B - fotogrametrij
 C - komasacija
 D - grafička



MJERILO 1:5000

Izrada: Gradski ured za katastar i geodetske poslove Grada Zagreba
prosinac 2013.



SAMOBOR - 30

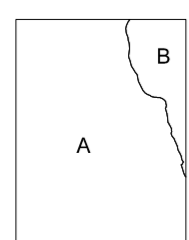
ZAGREB - 22

ZAGREB - 31

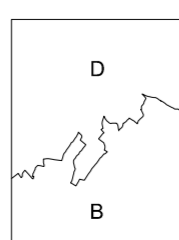
005
495
5

5
076
000


5
569
750



KATASTARSKE OPĆINE:
A - Gornji Stenjevec
B - Gornje Vrapče

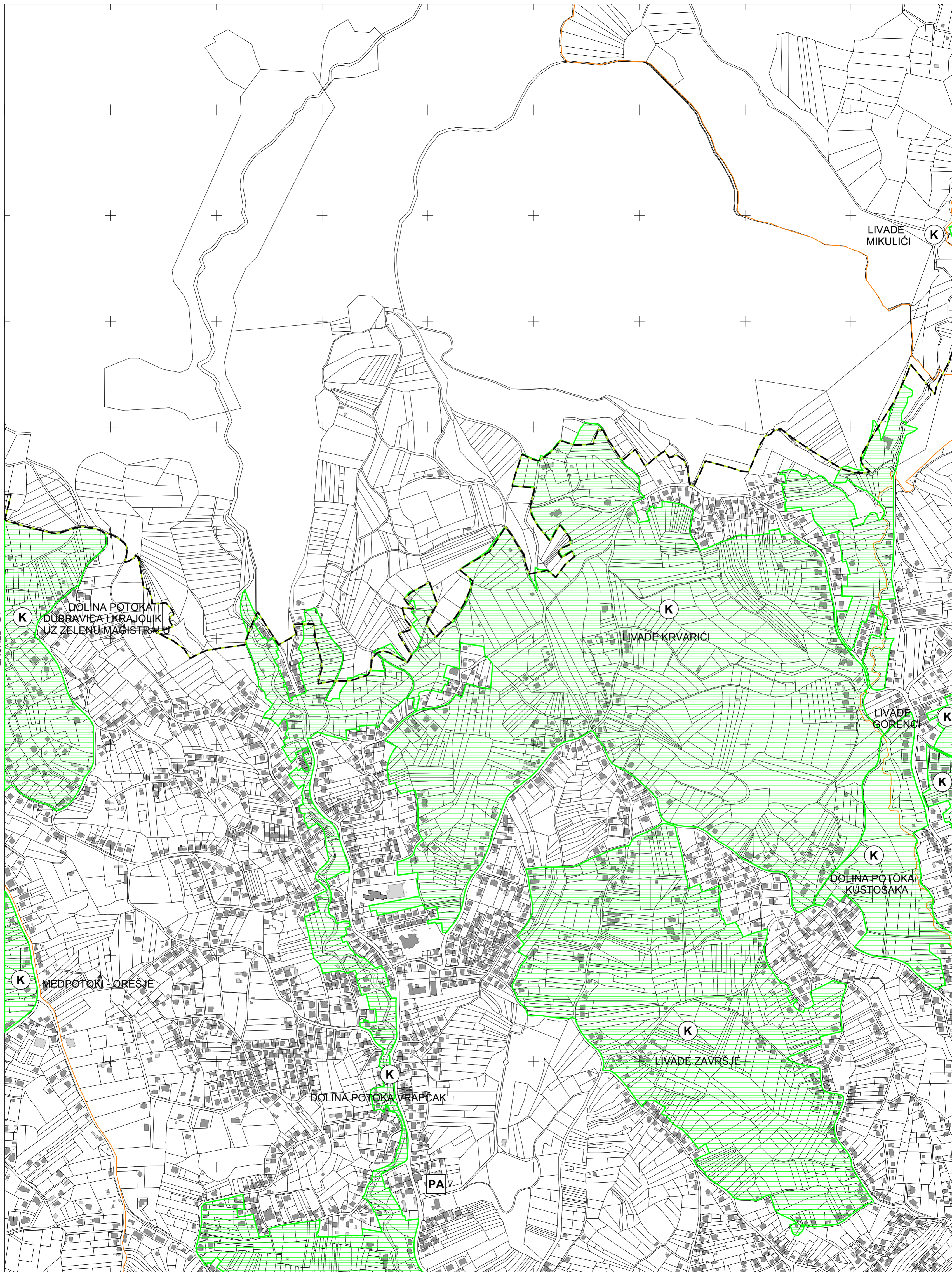


IZMJERA:
A - tahimetrija, ortogonal
B - fotogrametrija
C - komasacija
D - graficka



MJERILO 1:5000

Izrada: Gradski ured za katastar i geodetske poslove Grada Zagreba
prosinac 2013.



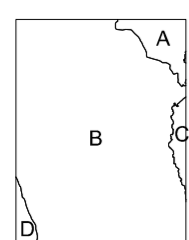
ZAGREB - 21

ZAGREB - 23

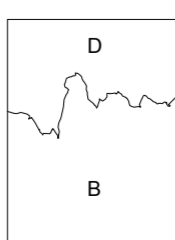
052
695
5

ZAGREB - 32


5
076
000



KATASTRARSKE OPĆINE:
 A - Sestine
 B - Gornje Vrapče
 C - Mikulčići
 D - Gornji Stenjevec



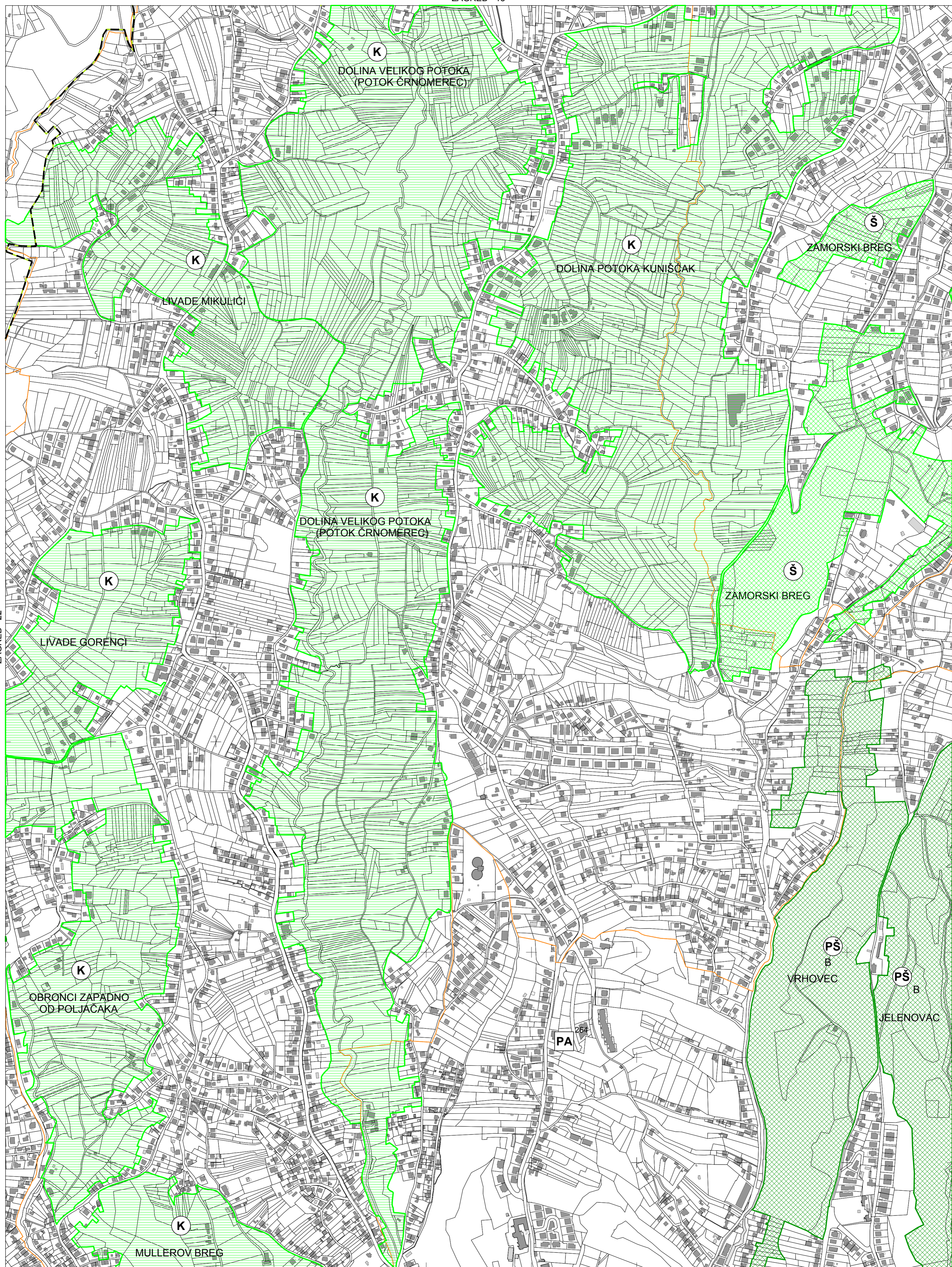
IZMJERA:
 A - tahimetrija, ortogonal
 B - fotogrametrija
 C - komasacija
 D - grafička



MJERILO 1:5000

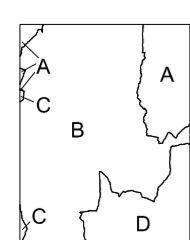
Izrada: Gradski ured za katastar i geodetske poslove Grada Zagreba
prosinac 2013.

5
072
000

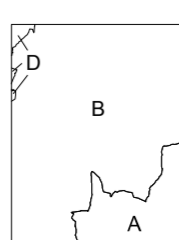


ZAGREB - 22


ZAGREB - 24



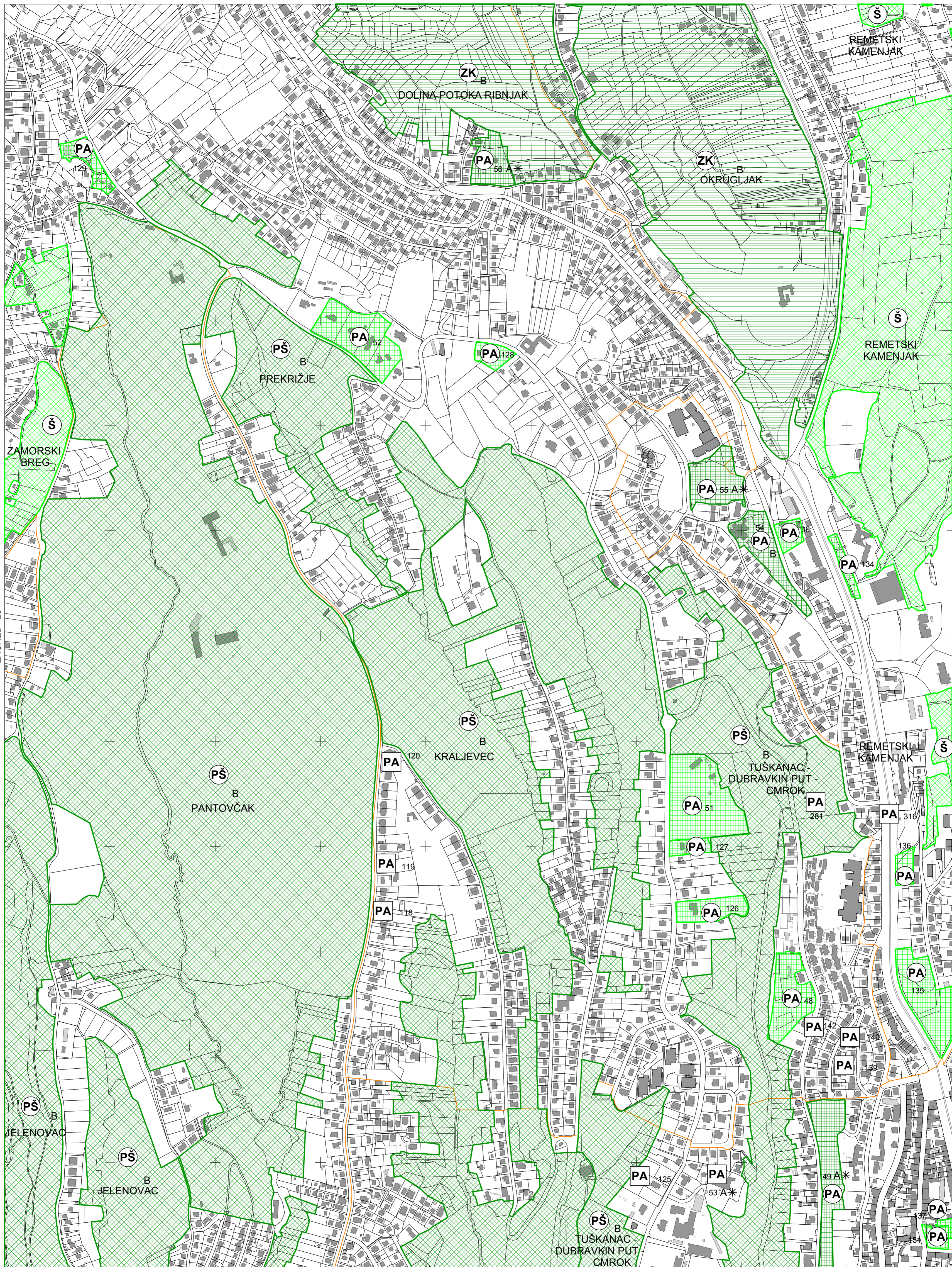
KATASTARSKE OPĆINE:
A - Sestine
B - Mikulići
C - Gornje Vrapče
D - Črnomerec



IZMJERA:
A - tahimetrija, ortogonal
B - fotogrametrija
C - komasacija
D - graficka



MJERILO 1:5000



ZAGREB - 23

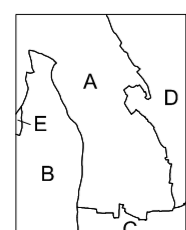
ZAGREB - 25

5
574
25

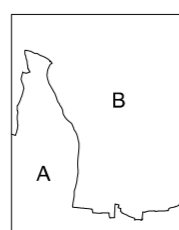
ZAGREB - 34

5
076
000


Izrada: Gradski ured za katastar i geodetske poslove Grada Zagreba
prosinac 2013.



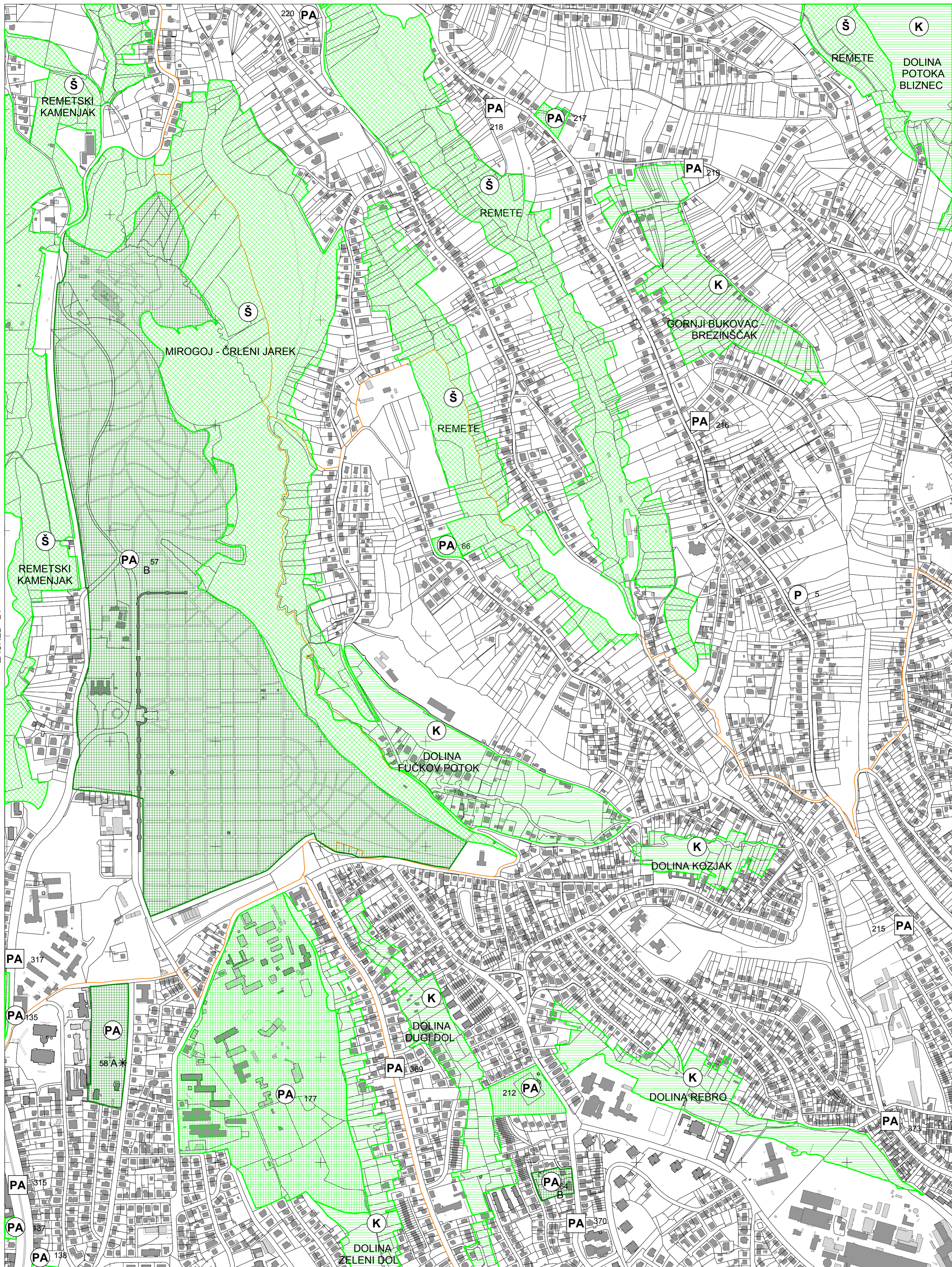
KATASTARSKE OPĆINE:
A - Sestine
B - Cromerec
C - Centar
D - Gračani
E - Mikulići



IZMJERA:
A - tahimetrija, ortogonal
B - fotogrametrija
C - komasacija
D - grafika



MJERILO 1:5000

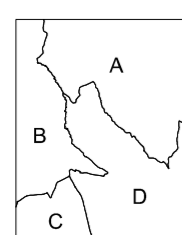


ZAGREB - 24

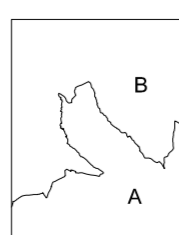
ZAGREB - 26

005
945


5
076
000



KATASTARSKE OPĆINE:
A - Remete
B - Gračani
C - Centar
D - Maksimir



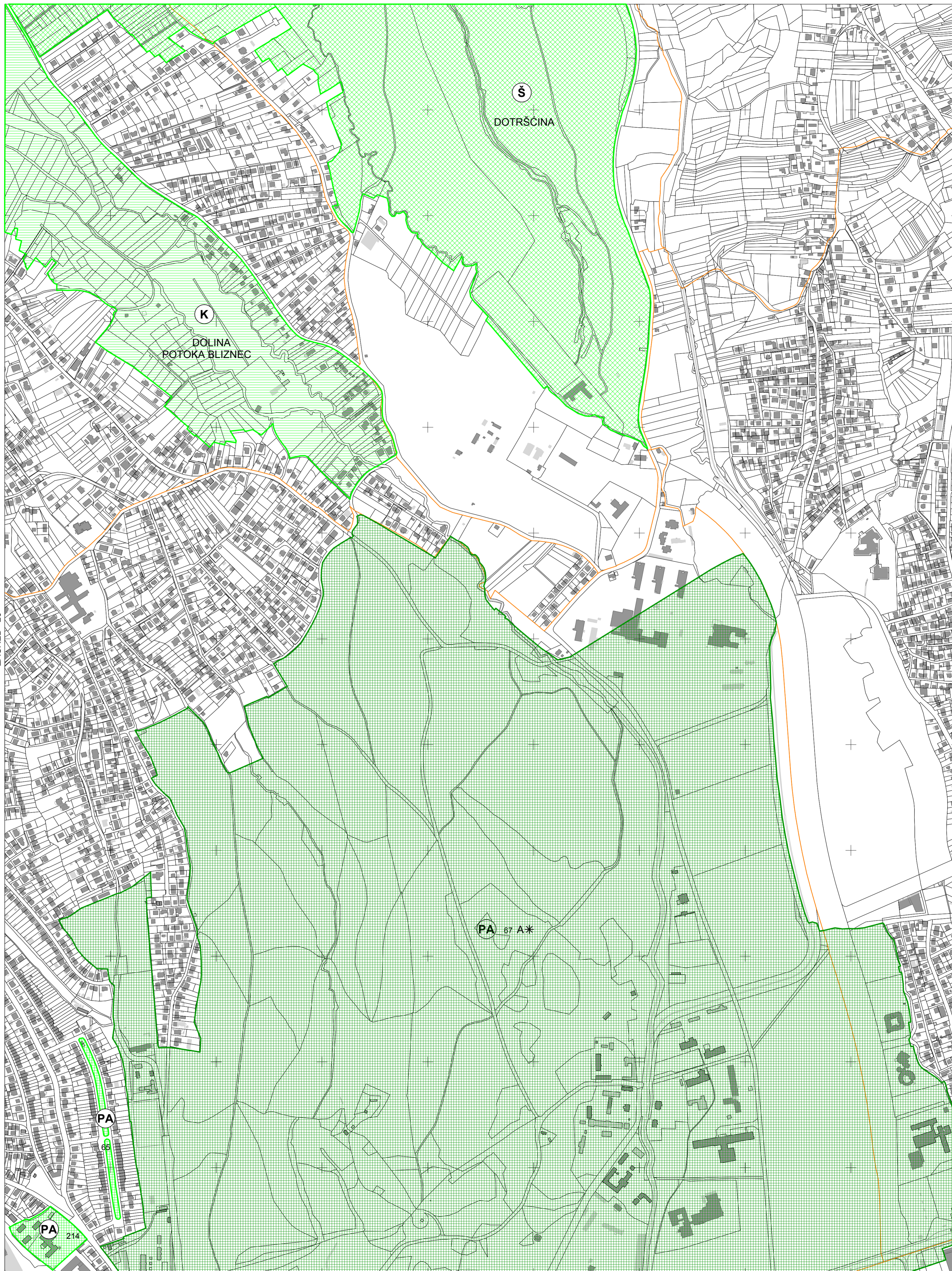
IZMJERA:
A - tahimetrija, ortogonal
B - fotogrametrija
C - komasacija
D - grafička



370

MJERILO 1:5000

5
728
750




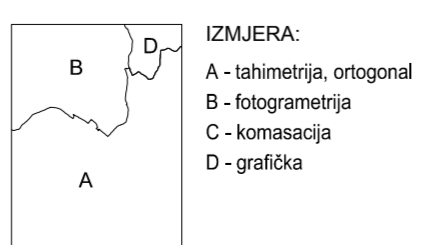
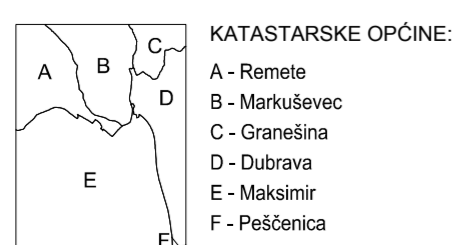
ZAGREB - 25

ZAGREB - 27

ZAGREB - 36

Izrada: Gradski ured za katastar i geodetske poslove Grada Zagreba
prosinac 2013.

5
076
000
581
000



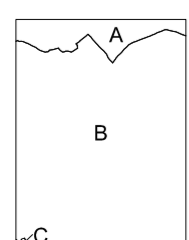
MJERILO 1:5000



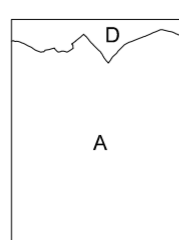
ZAGREB - 26

ZAGREB - 28


000 195 5



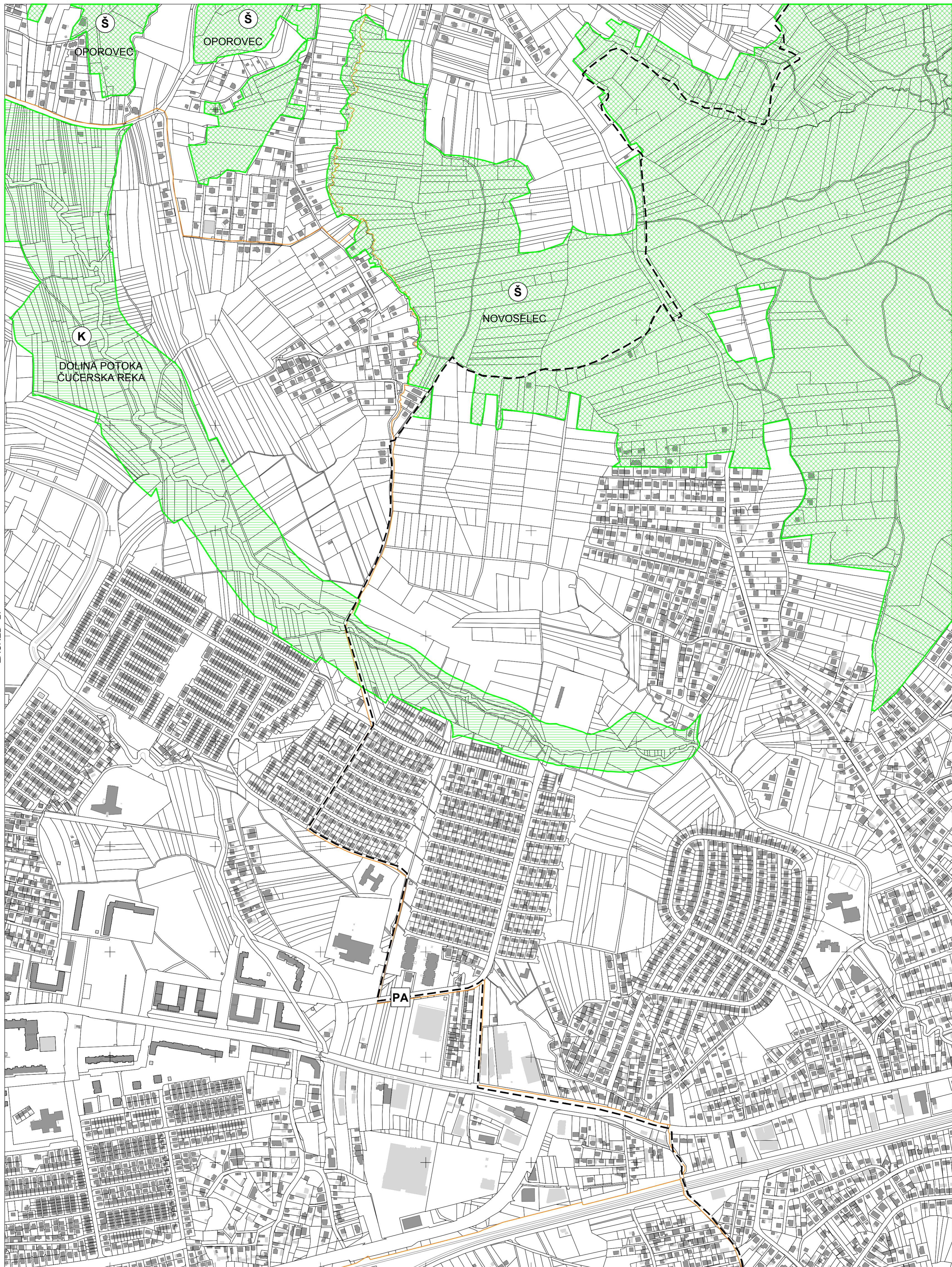
KATASTARSKE OPĆINE:
A - Granešina
B - Dubrava
C - Peščenica



IZMJERA:
A - tahimetrija, ortogonal
B - fotogrametrija
C - komasacija
D - grafička

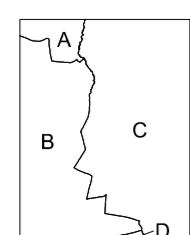


MJERILO 1:5000



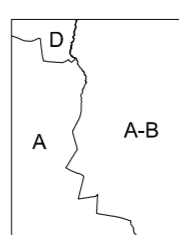
ZAGREB - 27

ZAGREB - 29




KATASTARSKE OPĆINE:

- A - Granešina
- B - Dubrava
- C - Sesvete
- D - Resnik

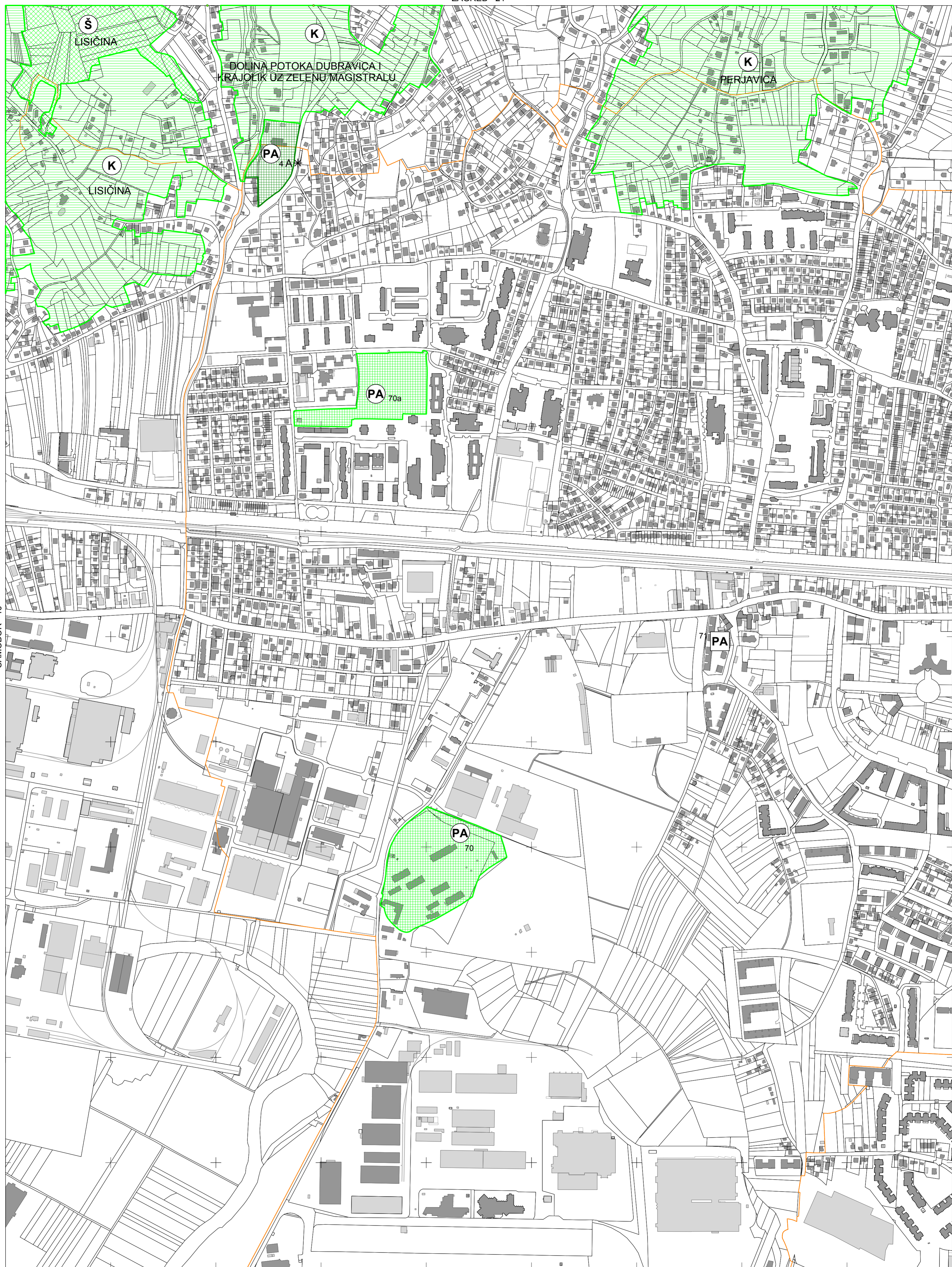


IZMJERA:

- A - tahimetrija, ortogonal
- B - fotogrametrija
- C - komasacija
- D - grafička

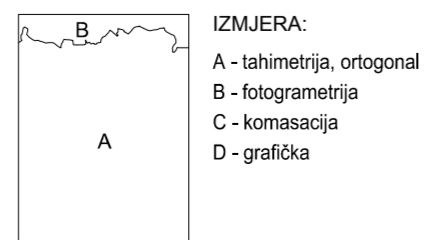
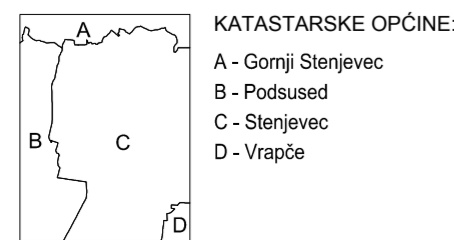


MJERILO 1:5000



SAMOBOR - 40

ZAGREB - 32



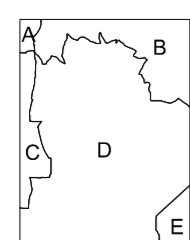
MJERILO 1:5000



ZAGREB - 31

ZAGREB - 33

05/695 5




KATASTARSKE OPĆINE:

- A - Gornji Sijenjec
- B - Gornje Vrapče
- C - Sijenjec
- D - Vrapče
- E - Rudeš



IZMJERA:

- A - tahimetrija, ortogonal
- B - fotogrametrija
- C - komasacija
- D - grafička

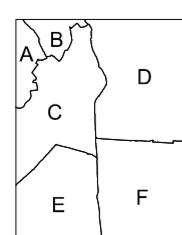


MJERILO 1:5000

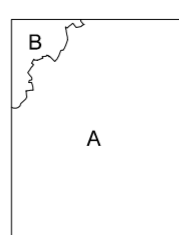


ZAGREB - 32


ZAGREB - 34



KATASTARSKE OPĆINE:
A - Gornje Vrapče
B - Mikulčići
C - Vrapče
D - Črnomerec
E - Rudeš
F - Trešnjevka



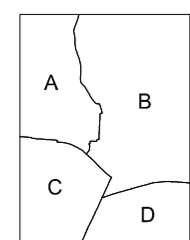
IZMJERA:
A - tahimetrija, ortogonal
B - fotogrametrija
C - komasacija
D - grafička





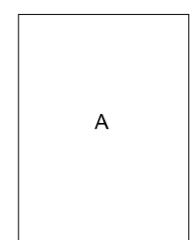
ZAGREB - 33

ZAGREB - 35




KATASTARSKE OPĆINE:

- A - Crnomerec
- B - Centar
- C - Trešnjevka
- D - Trnje



IZMJERA:

- A - tahimetrija, ortogonal
- B - fotogrametrija
- C - komasacija
- D - grafička



MJERILO 1:5000

ZAGREB - 25



ZAGREB - 34

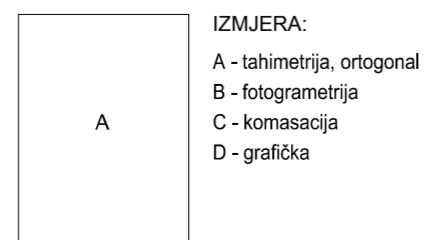
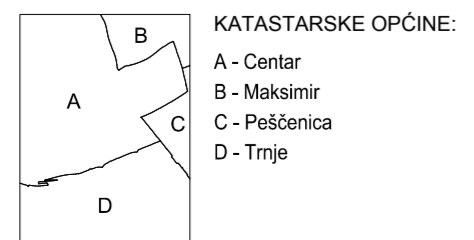
ZAGREB - 36

ZAGREB - 45

Izrada: Gradski ured za katastar i geodetske poslove Grada Zagreba
prosinac 2013.

5
073
000
578
750

005
945

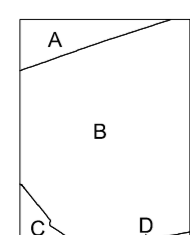


MJERILO 1:5000




ZAGREB - 35


ZAGREB - 37



KATASTARSKE OPĆINE:
 A - Maksimir
 B - Peščenica
 C - Trnje
 D - Žitnjak



IZMJERA:
 A - tahimetrija, ortogonal
 B - fotogrametrija
 C - komasacija
 D - grafička



MJERILO 1:5000

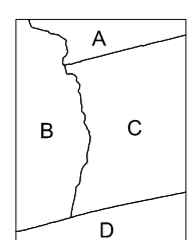


ZAGREB - 36


ZAGREB - 38

ZAGREB - 47


000 195 5



KATASTARSKE OPĆINE:
 A - Dubrava
 B - Peščenica
 C - Resnik
 D - Zitnjak



IZMJERA:
 A - tahimetrija, ortogonal
 B - fotogrametrija
 C - komasacija
 D - grafička



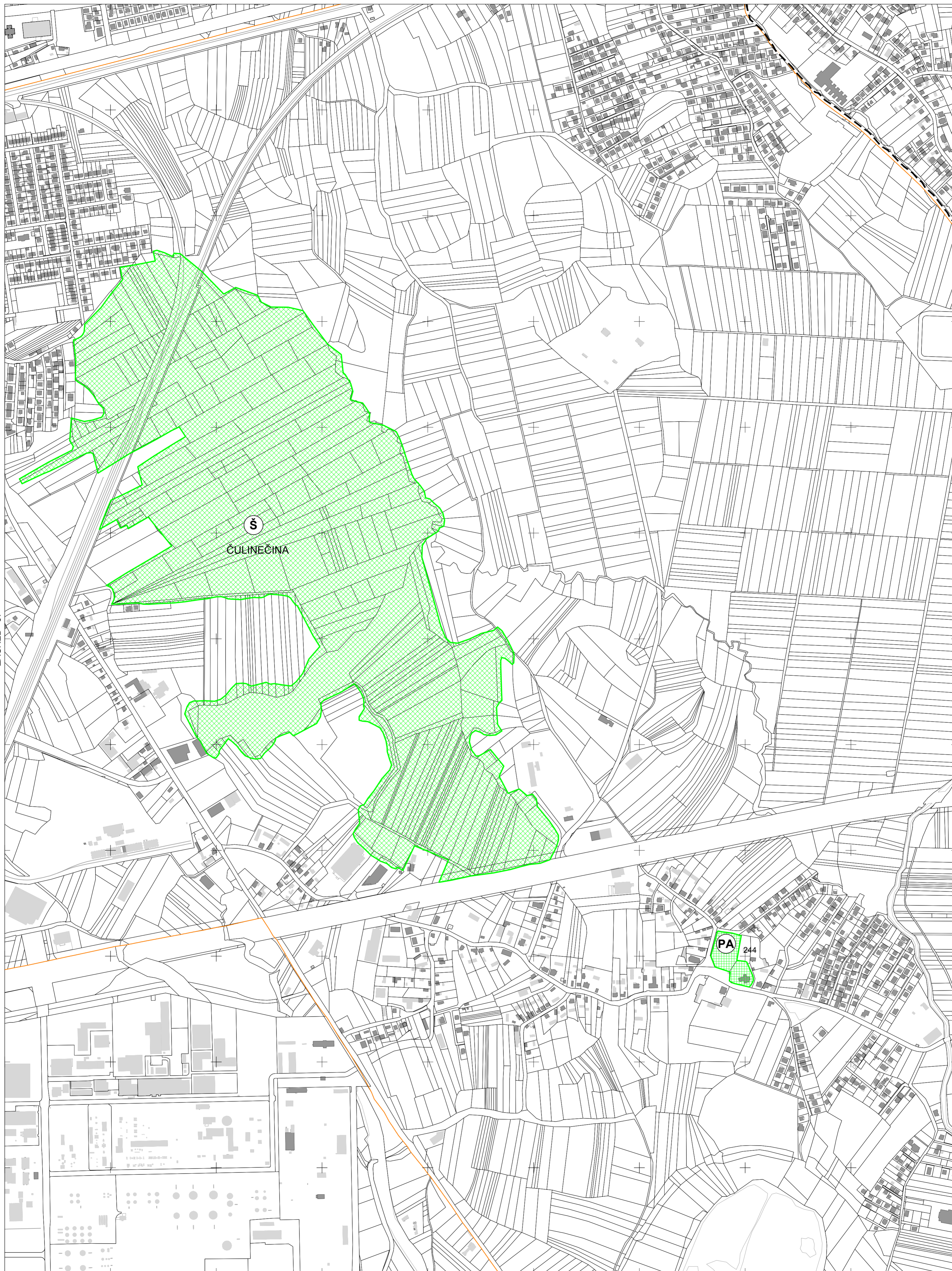
MJERILO 1:5000

Izrada: Gradski ured za katastar i geodetske poslove Grada Zagreba
 prosinac 2013.

5 073 000

5 533 250

ZAGREB - 37



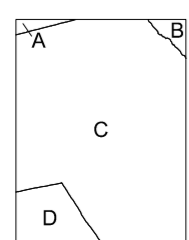
ZAGREB - 37

ZAGREB - 39

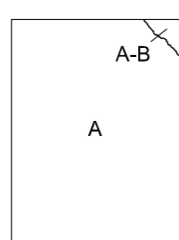
5
23
20

5
073
000


5
855
500



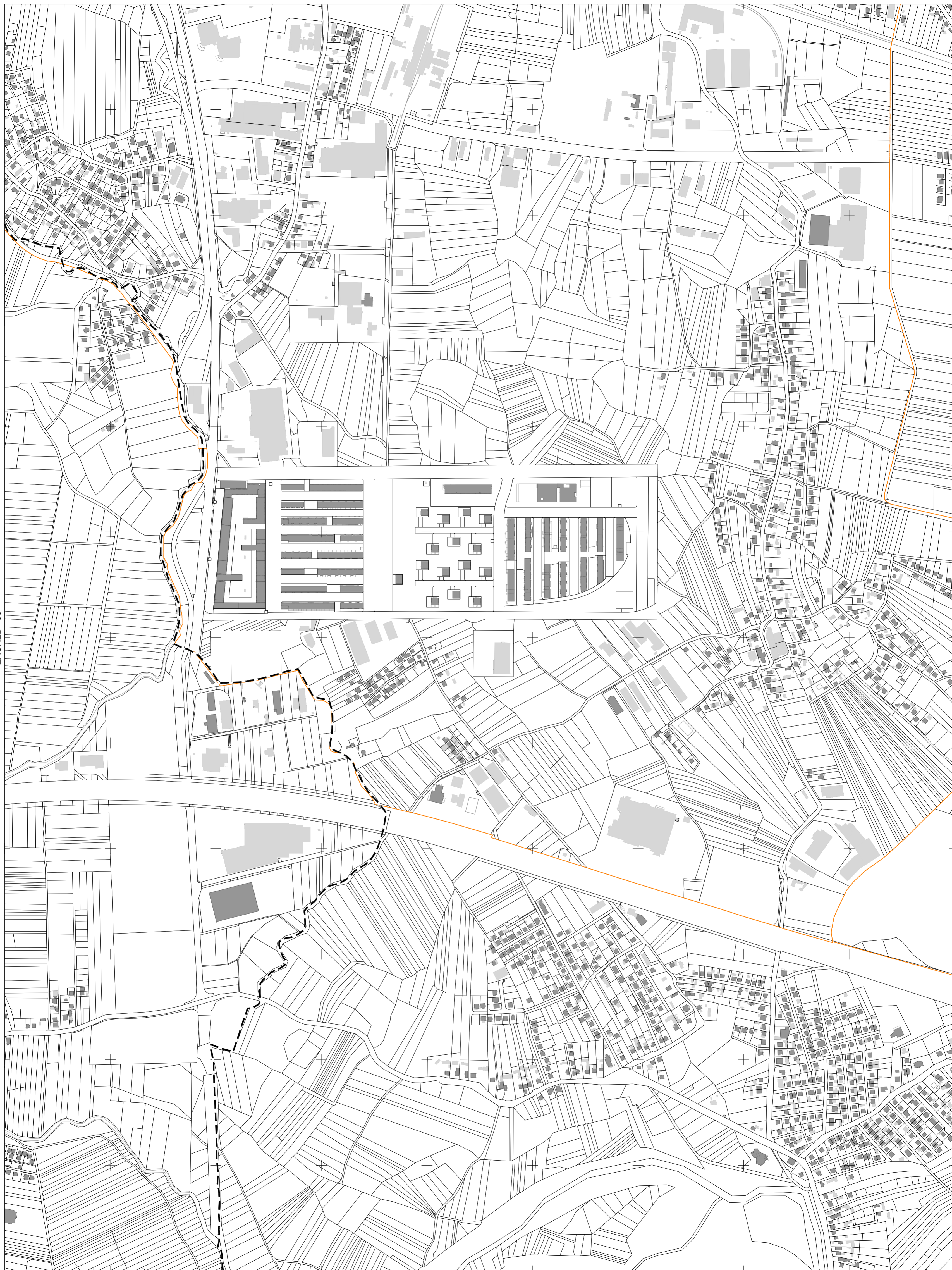
KATASTARSKE OPĆINE:
 A - Dubrava
 B - Sesvete
 C - Resnik
 D - Zrinjak



IZMJERA:
 A - tahimetrija, ortogonal
 B - fotogrametrija
 C - komasacija
 D - grafička



MJERILO 1:5000



ZAGREB - 38

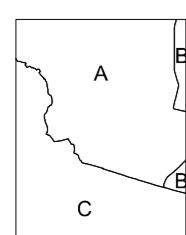
ZAGREB - 40

ZAGREB - 49

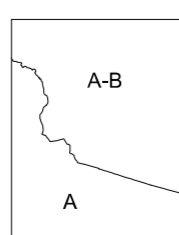
005
586
5

5
073
000


5
587
750



KATASTARSKE OPĆINE:
 A - Sesvete
 B - Sesvetski Krajevec
 C - Resnik



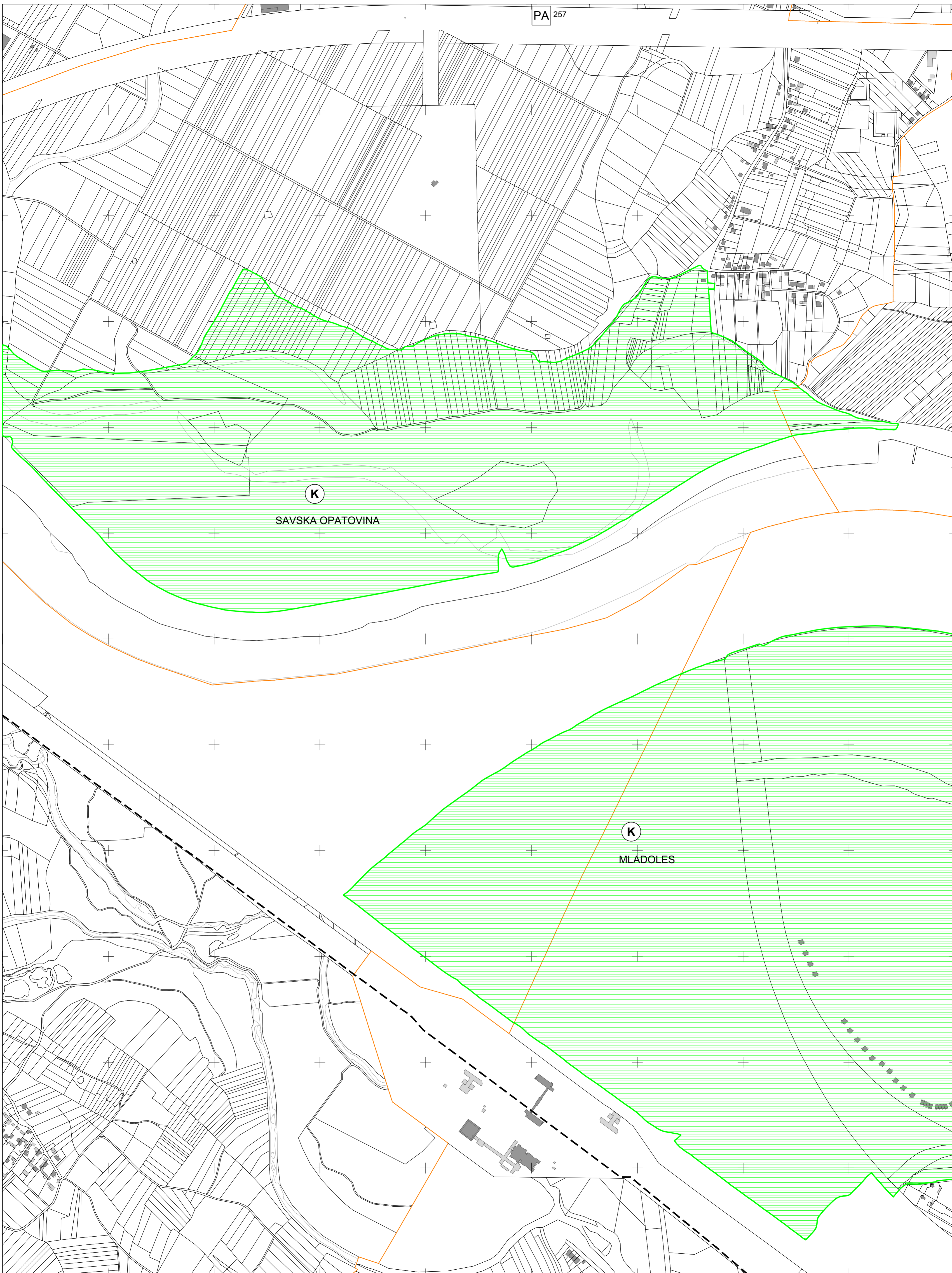
IZMJERA:
 A - tahimetrija, ortogonal
 B - fotogrametrija
 C - komasacija
 D - grafička



MJERILO 1:5000

Izrada: Gradski ured za katastar i geodetske poslove Grada Zagreba
prosinac 2013.

PA 257

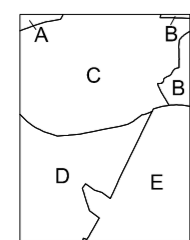


(K)
SAVSKA OPATOVINA

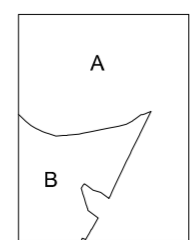
(K)
MLADOLES

VELIKA GORICA - 1

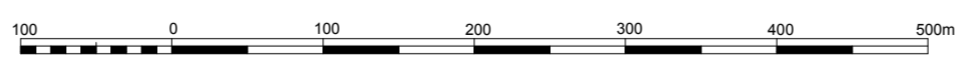
Izrada: Gradski ured za katastar i geodetske poslove Grada Zagreba
prosinac 2013.



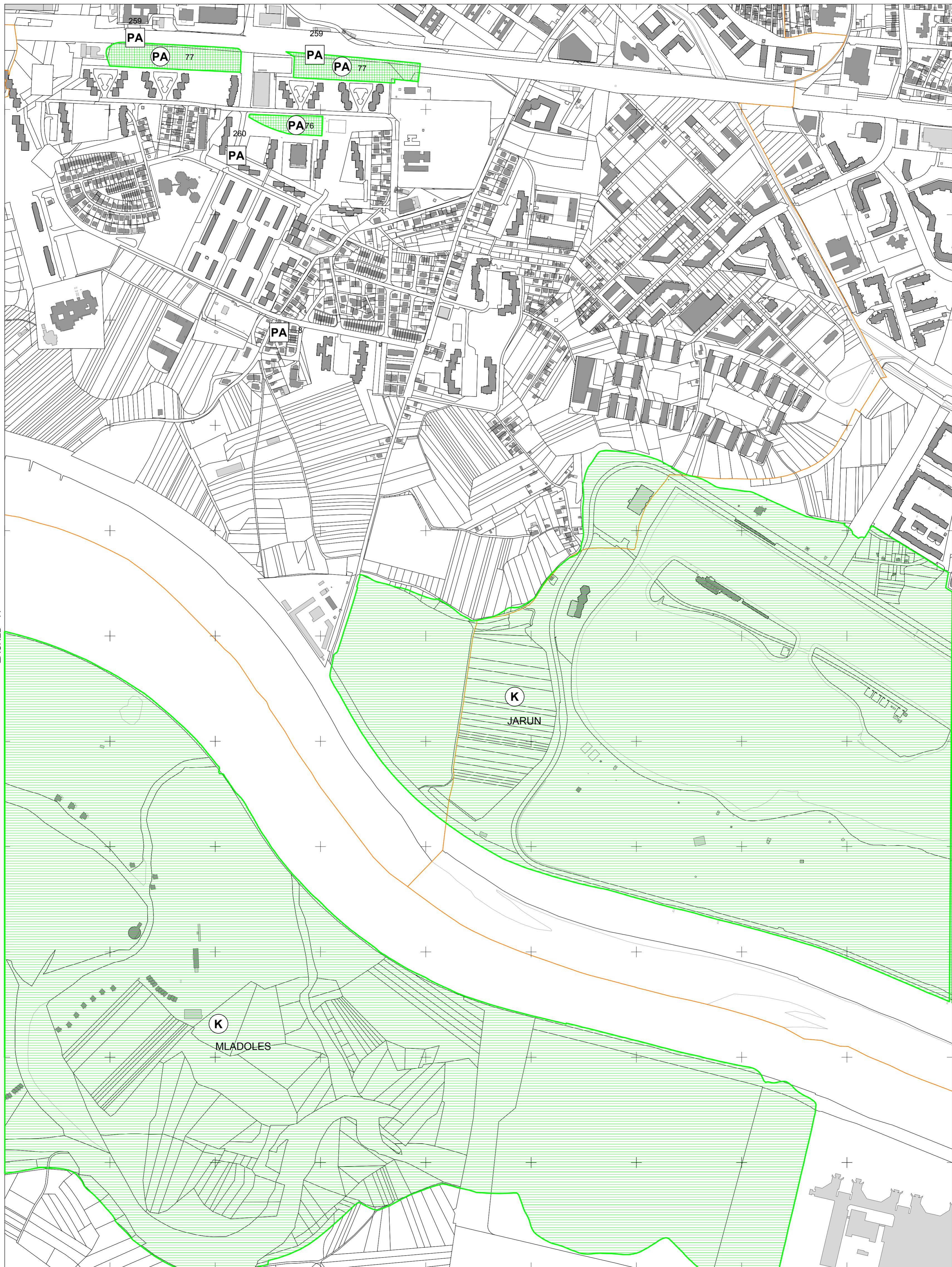
KATASTARSKE OPĆINE:
 A - Podused
 B - Vrapče
 C - Štanjec
 D - Lučko
 E - Blato



IZMJERA:
 A - tahimetrija, ortogonal
 B - fotogrametrija
 C - komasacija
 D - grafička



MJERILO 1:5000



ZAGREB - 41

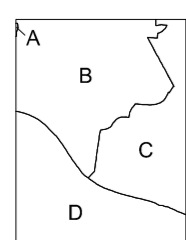
ZAGREB - 43

VELIKA GORICA - 2

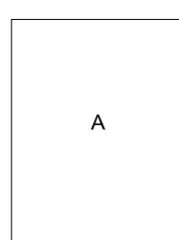
Izrada: Gradski ured za katastar i geodetske poslove Grada Zagreba
prosinac 2013.

05/ 695 5


5 070 000
5 122 000



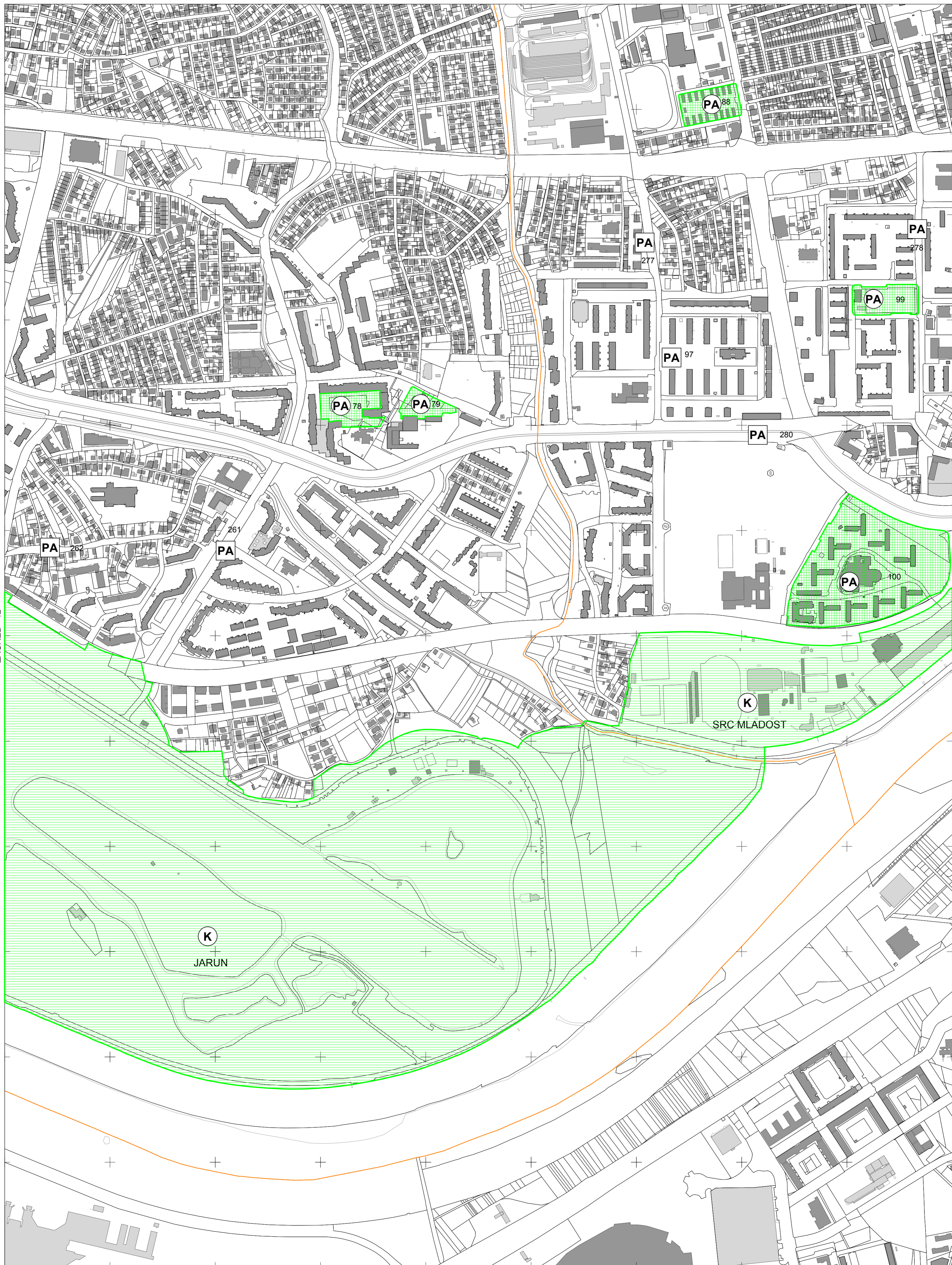
KATASTARSKE OPĆINE:
 A - Sienjevec
 B - Vrapče
 C - Ruđeš
 D - Blato



IZMJERA:
 A - tahimetrija, ortogonal
 B - fotogrametrija
 C - komasacija
 D - grafička



MJERILO 1:5000



ZAGREB - 42

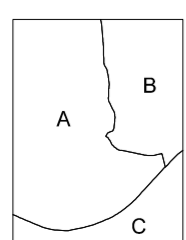
ZAGREB - 44

VELIKA GORICA - 3

Izrada: Gradski ured za katastar i geodetske poslove Grada Zagreba
prosinac 2013.

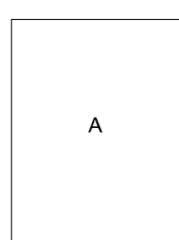
000 5

070 5




KATASTARSKE OPĆINE:

- A - Ruđeš
- B - Trešnjevka
- C - Blato

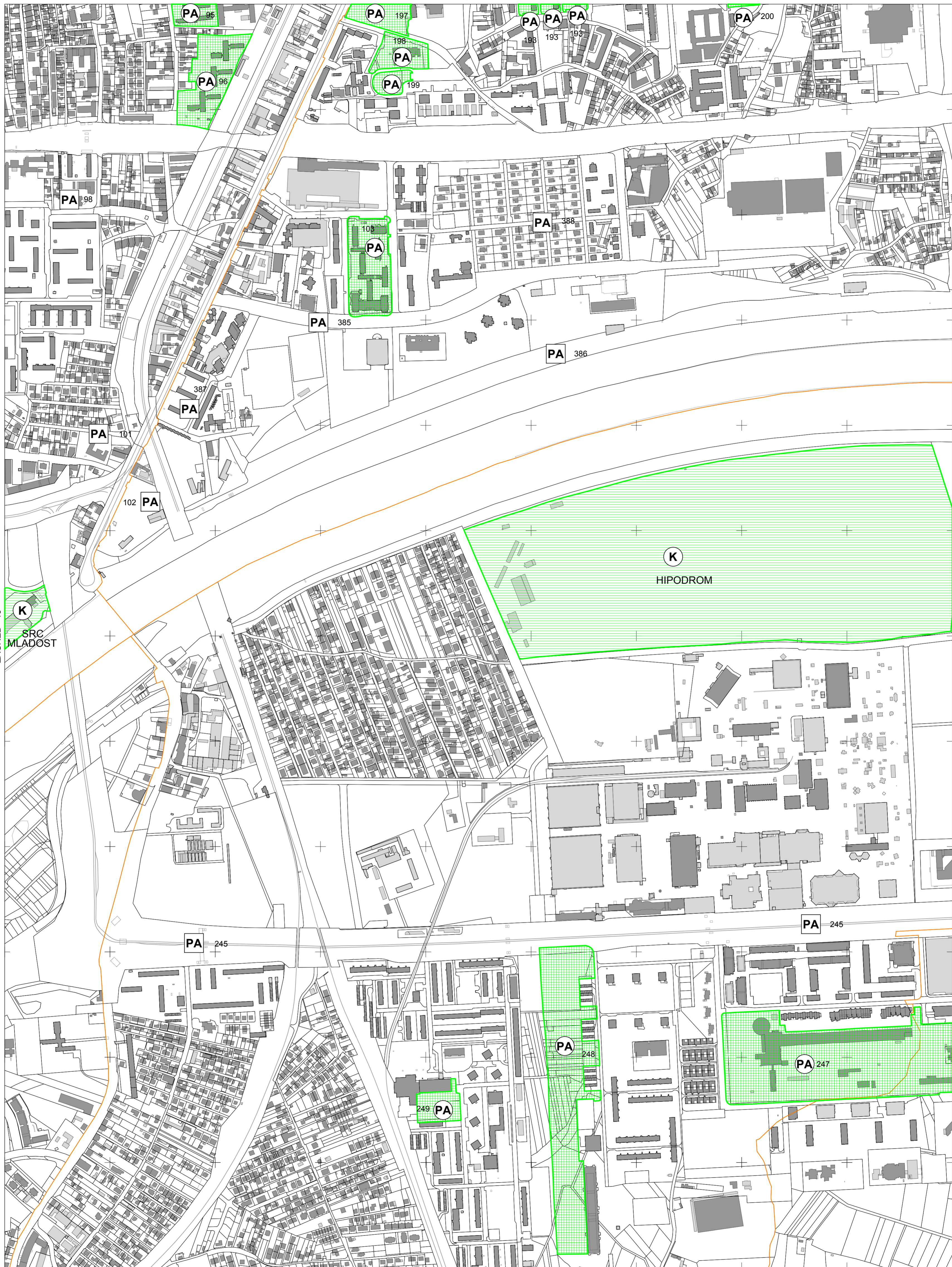


IZMJERA:

- A - tahimetrija, ortogonal
- B - fotogrametrija
- C - komasacija
- D - grafička



MJERILO 1:5000



ZAGREB - 43

ZAGREB - 45

VELIKA GORICA - 4

Izrada: Gradski ured za katastar i geodetske poslove Grada Zagreba
prosinac 2013.

5
070
000
576
500

KATASTARSKE OPĆINE:

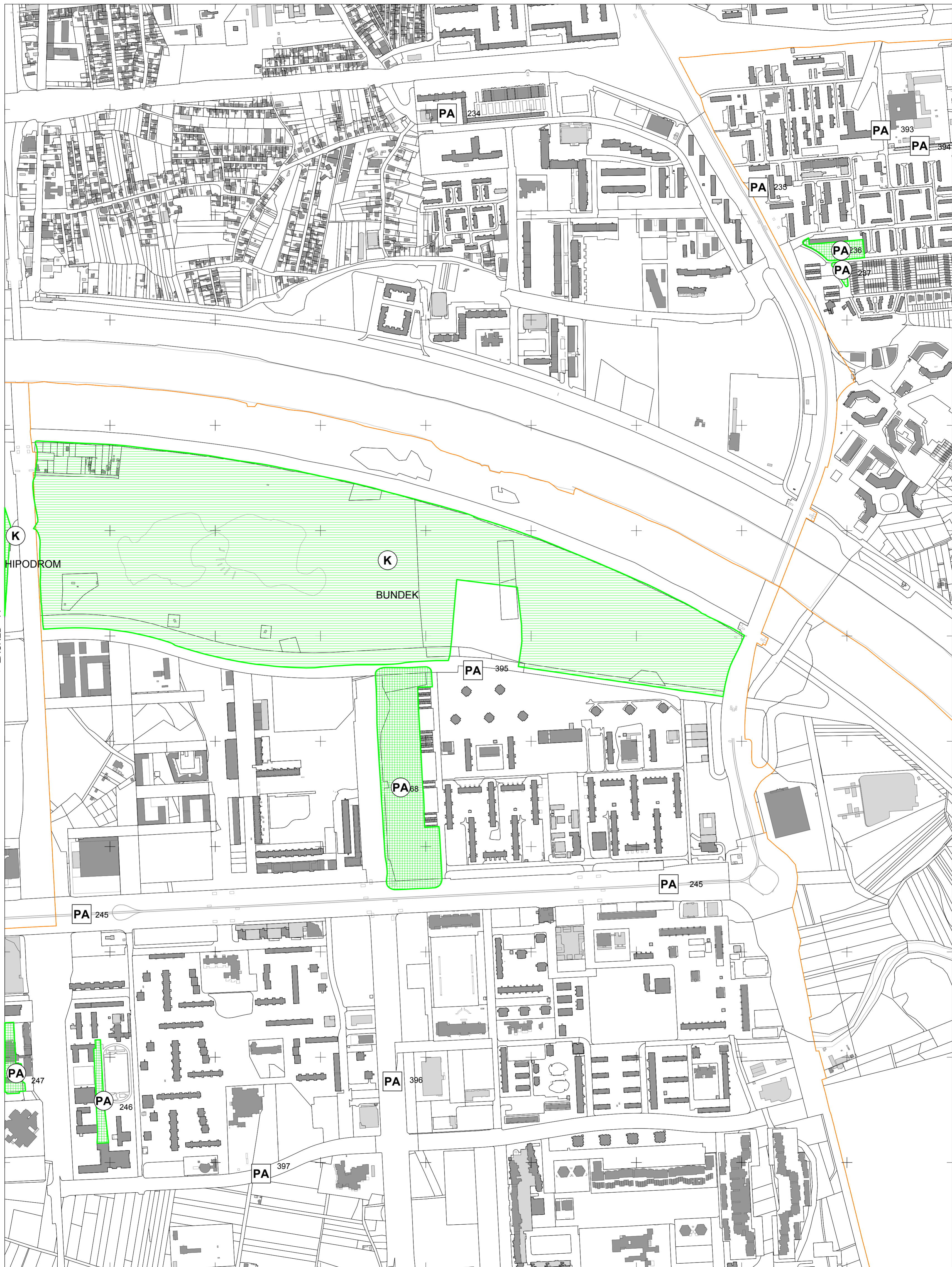
A	Trešnjevka
B	Trnje
C	Biato
D	Klara
E	Zapruški Otok

IZMJERA:

A	tahimetrija, ortogonal
B	fotogrametrija
C	komasacija
D	graficka



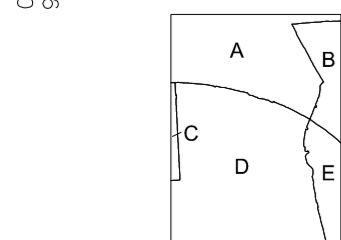
MJERILO 1:5000



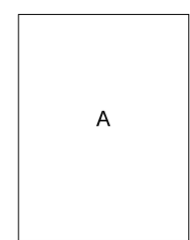
ZAGREB - 44

ZAGREB - 46

005
945



KATASTARSKE OPĆINE:
A - Trnje
B - Žitnjak
C - Klara
D - Zapruški Otok
E - Jakuševac



IZMJERA:
A - tahimetrija, ortogonal
B - fotogrametrija
C - komasacija
D - grafička

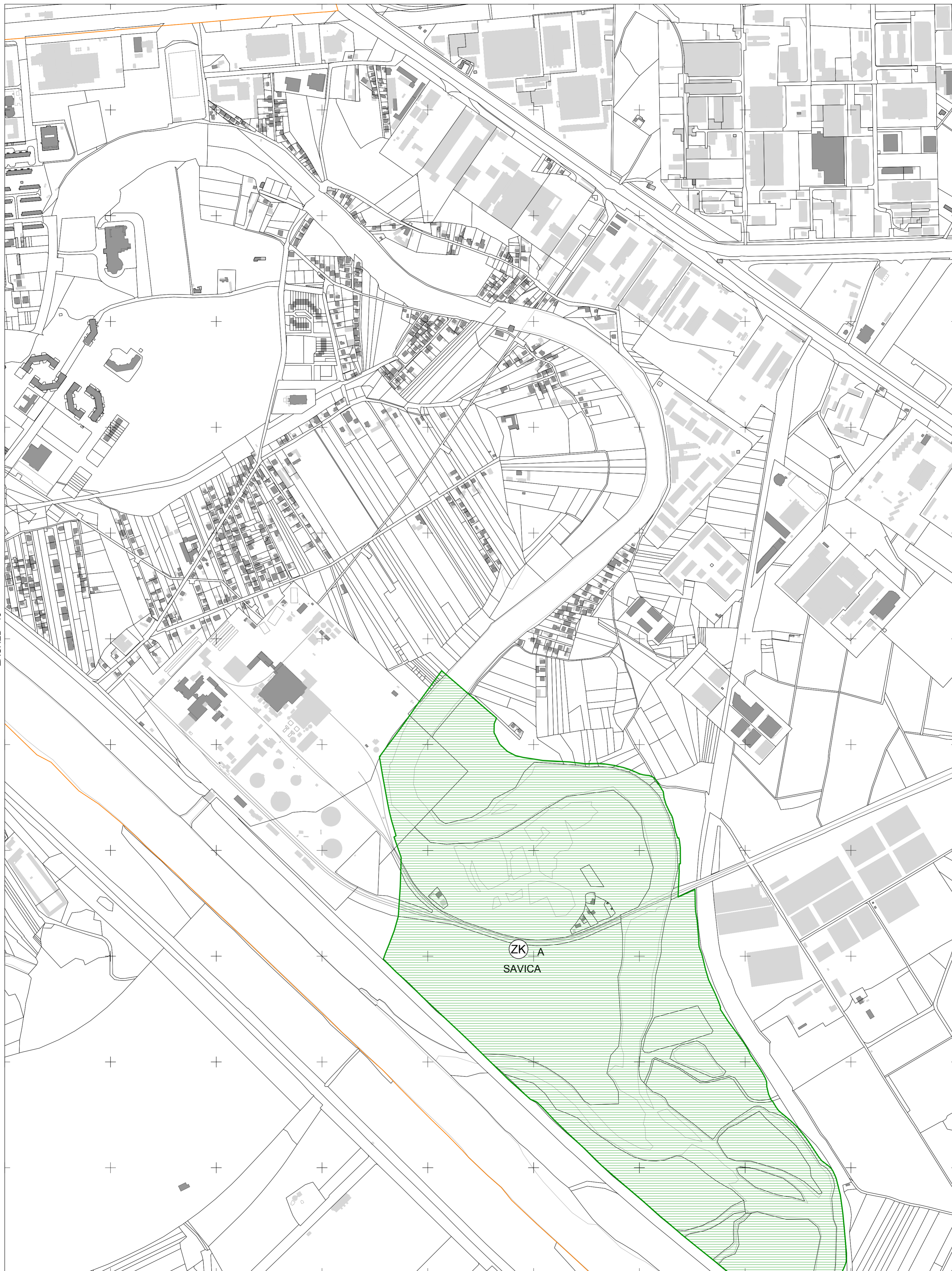


MJERILO 1:5000

VELIKA GORICA - 5

Izrada: Gradski ured za katastar i geodetske poslove Grada Zagreba
prosinac 2013.

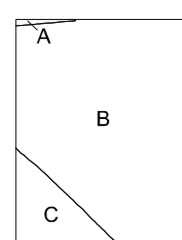
5
070
000
578
750




ZAGREB - 45

ZAGREB - 47


05/15
84/5
5



KATASTARSKE OPĆINE:
 A - Trnje
 B - Žitnjak
 C - Jakuševac



IZMJERA:
 A - tahimetrija, ortogonal
 B - fotogrametrija
 C - komasacija
 D - grafička



MJERILO 1:5000

ZAGREB - 46

Izrada: Gradski ured za katastar i geodetske poslove Grada Zagreba
 prosinac 2013.

5
070
000
581
000



ZAGREB - 46

ZAGREB - 48

VELIKA GORICA - 7


Izrada: Gradski ured za katastar i geodetske poslove Grada Zagreba
prosinac 2013.

000
195
5



5
070
000

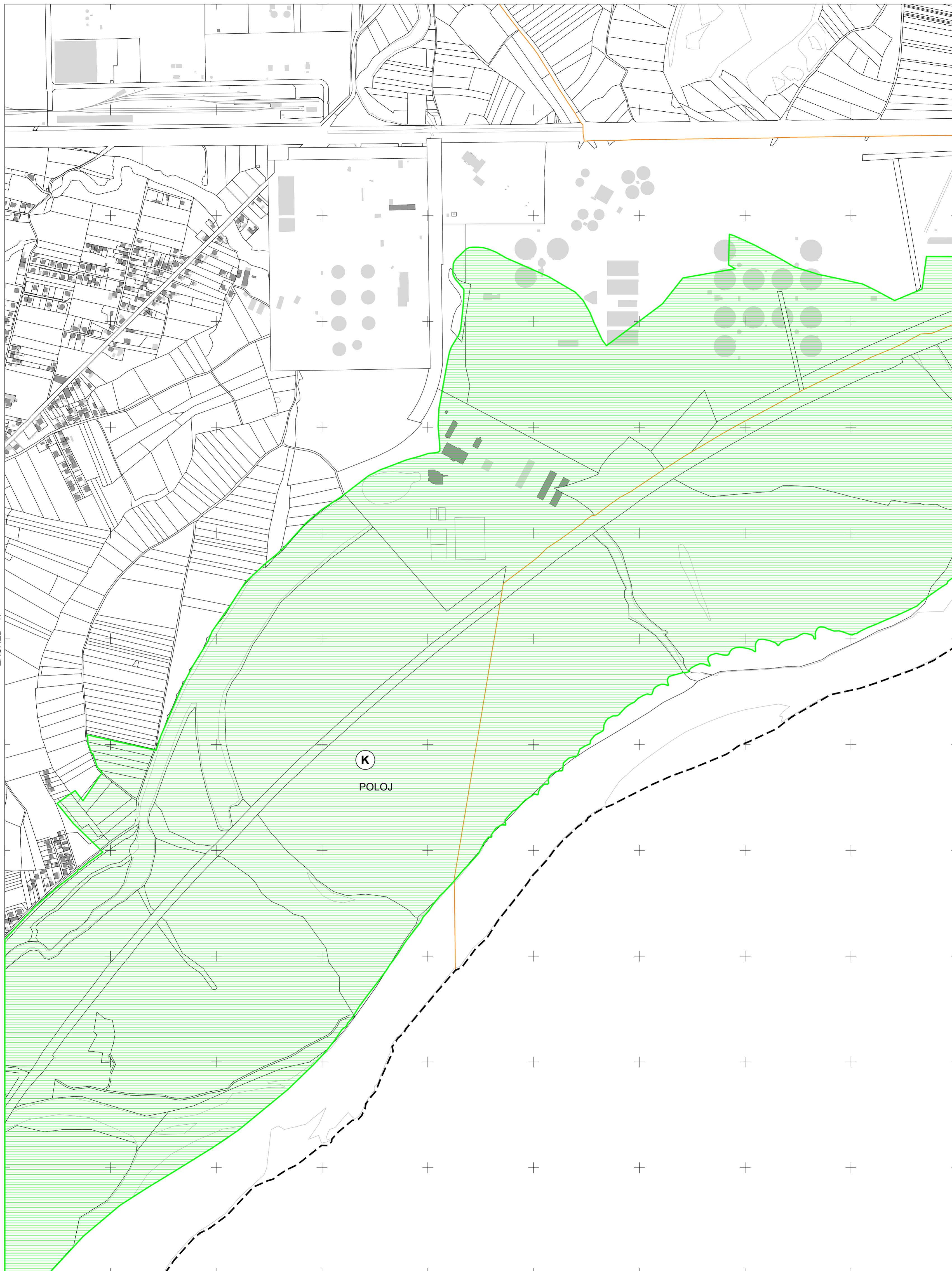
KATASTARSKE OPĆINE:
A - Ziljnjak

IZMJERA:
A - tahimetrija, ortogonal
B - fotogrametrija
C - komasacija
D - grafička



MJERILO 1:5000





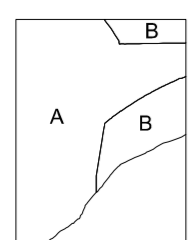
ZAGREB - 47

ZAGREB - 49

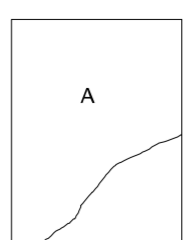
K
POLOJ

VELIKA GORICA - 8


MJERILO 1:5000



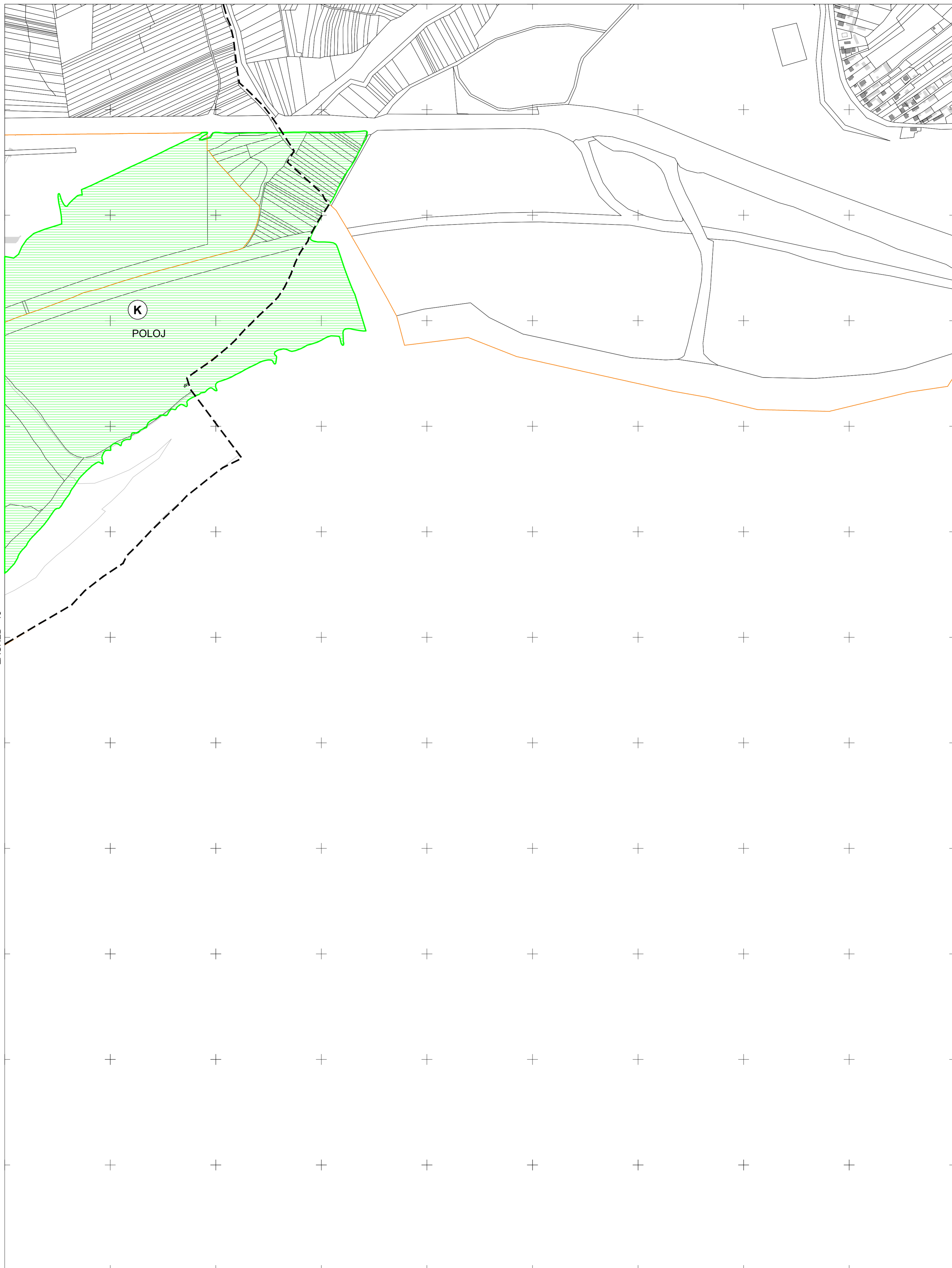
KATASTARSKE OPĆINE:
A - Zrinjak
B - Resnik



IZMJERA:
A - tahimetrija, ortogonal
B - fotogrametrija
C - komasacija
D - grafička



Izrada: Gradski ured za katastar i geodetske poslove Grada Zagreba
prosinac 2013.

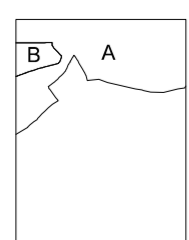


ZAGREB - 48

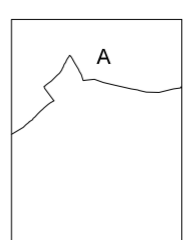
ZAGREB - 50

005
586
5


5
070
750



KATASTARSKE OPĆINE:
A - Resnik
B - Zilnjak



IZMJERA:
A - tahimetrija, ortogonal
B - fotogrametrija
C - komasacija
D - grafička



MJERILO 1:5000

Izrada: Gradski ured za katastar i geodetske poslove Grada Zagreba
prosinac 2013.